




Additional Permitted Uses Map - Sheet APU\_001

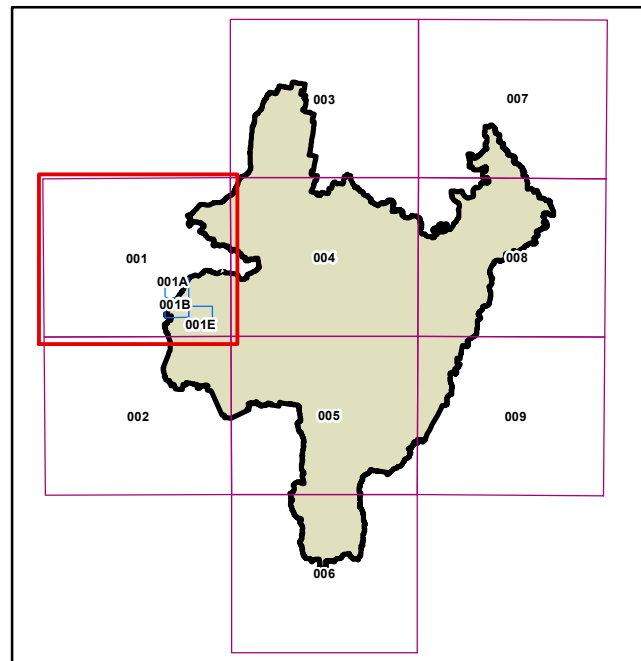
**Additional Permitted Uses**

 Refer Schedule 1

 Refer Schedule 1

**Cadastre**

 Base data 01/11/2021 © Spatial Services



Projection: GDA 1994  
MGA Zone 55

Scale: 1:160,000 @ A3

