




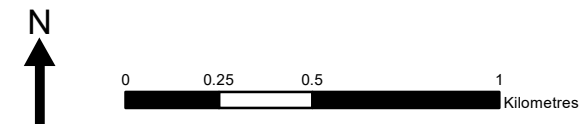
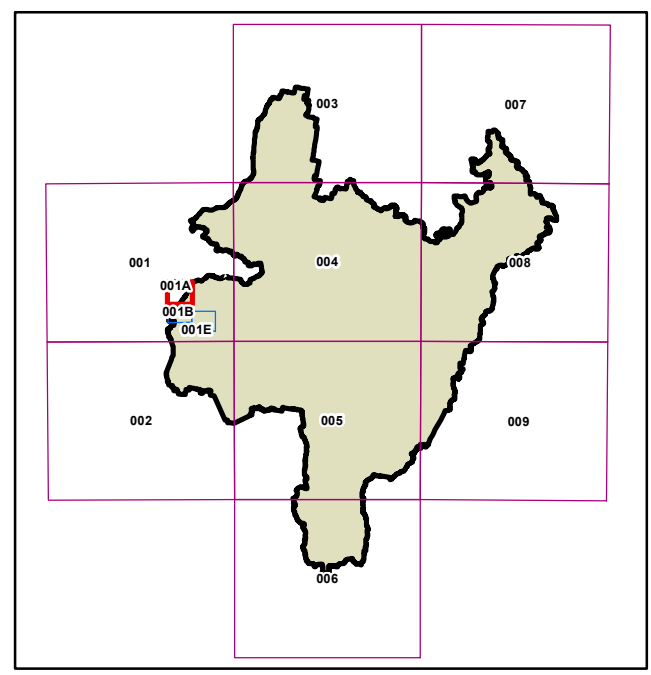
Additional Permitted Uses Map - Sheet APU\_001A

**Additional Permitted Uses**

-  Refer Schedule 1
-  Refer Schedule 1

**Cadastral**

-  Base data 01/11/2021 © Spatial Services



Projection: GDA 1994  
MGA Zone 55  
Scale: 1:20,000 @ A3

