





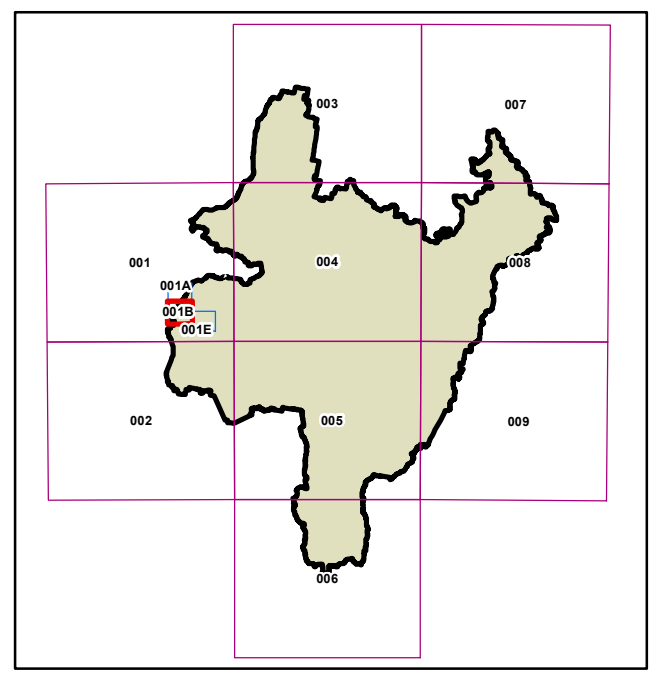
Additional Permitted Uses Map - Sheet APU_001B

Additional Permitted Uses

-  Refer Schedule 1
-  Refer Schedule 1

Cadastral

 Base data 01/11/2021 © Spatial Services



Projection: GDA 1994
MGA Zone 55
Scale: 1:20,000 @ A3

