

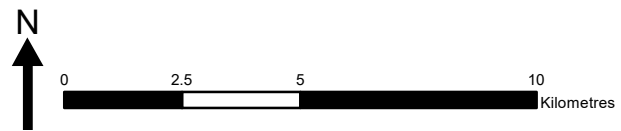
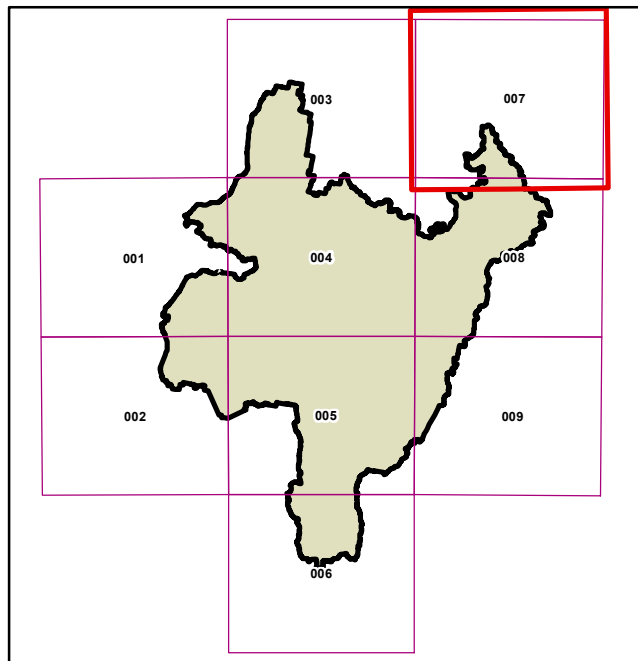


Terrestrial Biodiversity Map - Sheet BIO\_007

- Biodiversity**  
 Biodiversity
- Cadastre**  
 Base data 01/11/2021 © Spatial Services



Projection: GDA 1994  
MGA Zone 55      Scale: 1:160,000 @ A3

