


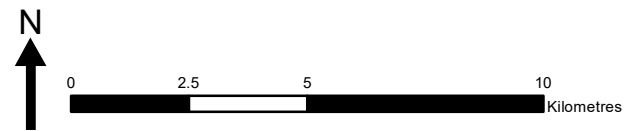
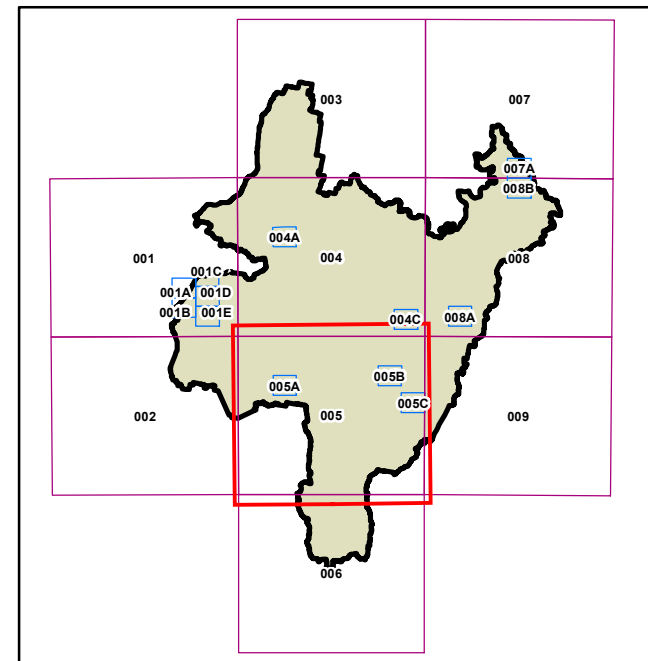
Height of Buildings Map - Sheet HOB_005

Maximum Building Height (m)

D	5.5
E	6
F	6.5
G	7.2
I1	8
I2	8.5
J	9
K	10
M	12
N	14
O	16
T	25
U	30

Cadastre

 Base data 01/11/2021 © Spatial Services



Projection: GDA 1994
MGA Zone 55
Scale: 1:160,000 @ A3

