




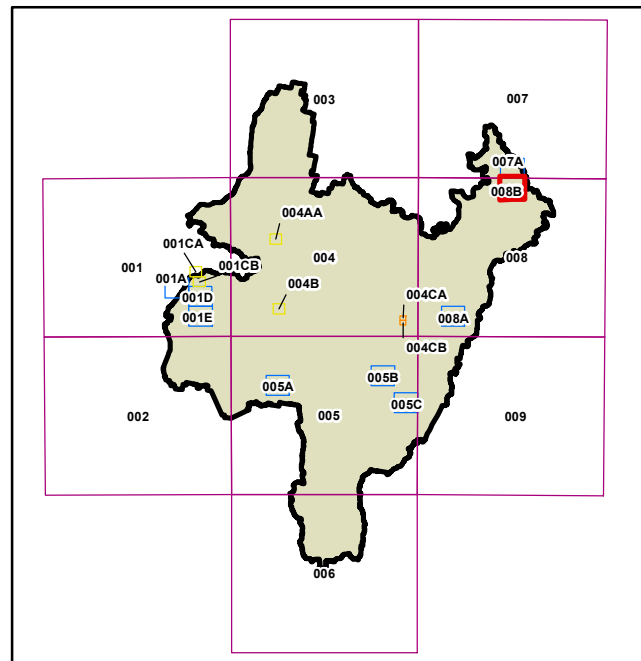
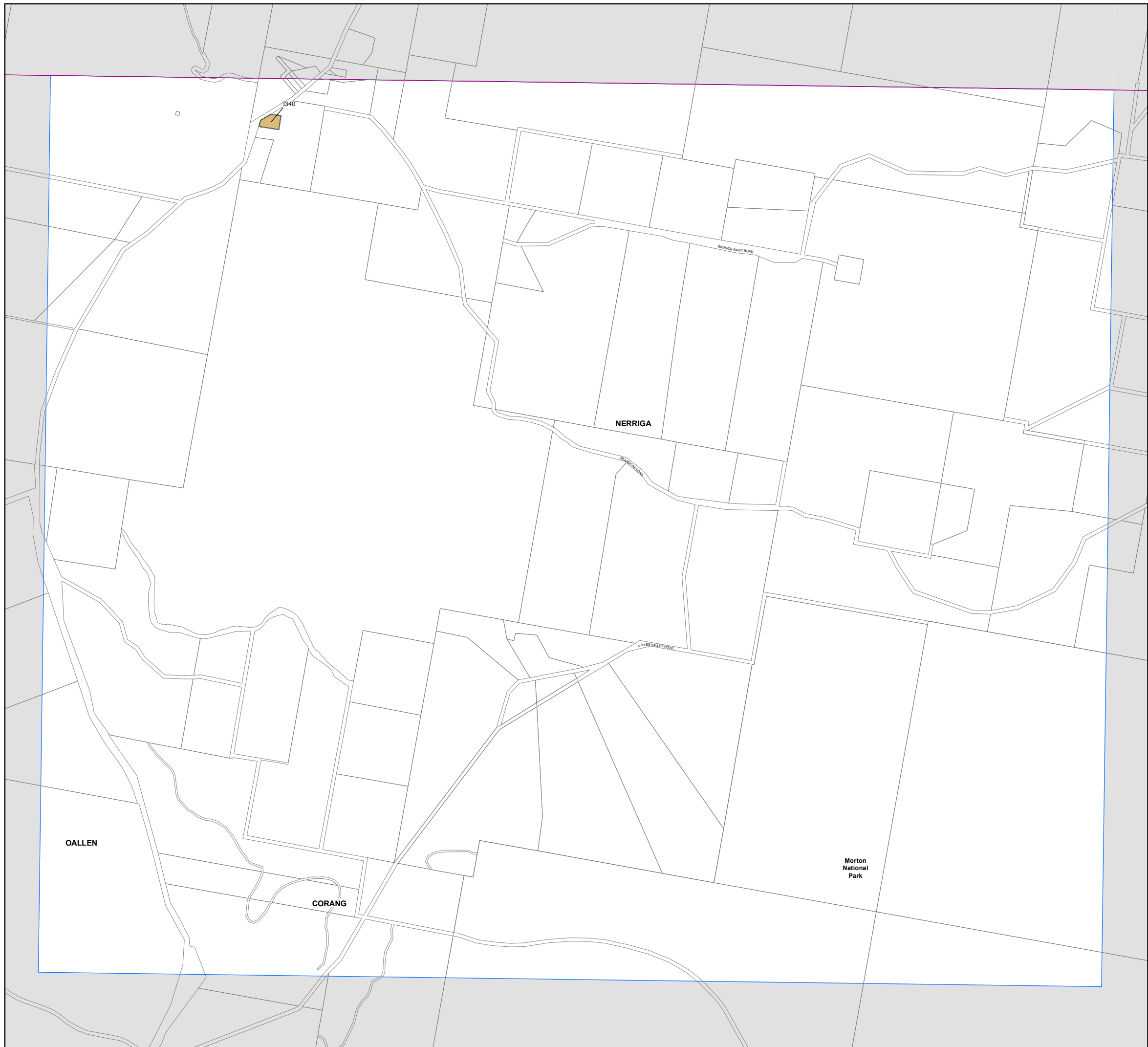


Heritage Map - Sheet HER_008B

- Heritage**
-  Conservation Area - General
 -  Item - Archaeological
 -  Item - General
- Cadastre**
-  Base data 01/11/2021 © Spatial Services



Projection: GDA 1994
MGA Zone 55

Scale: 1:20,000 @ A3