



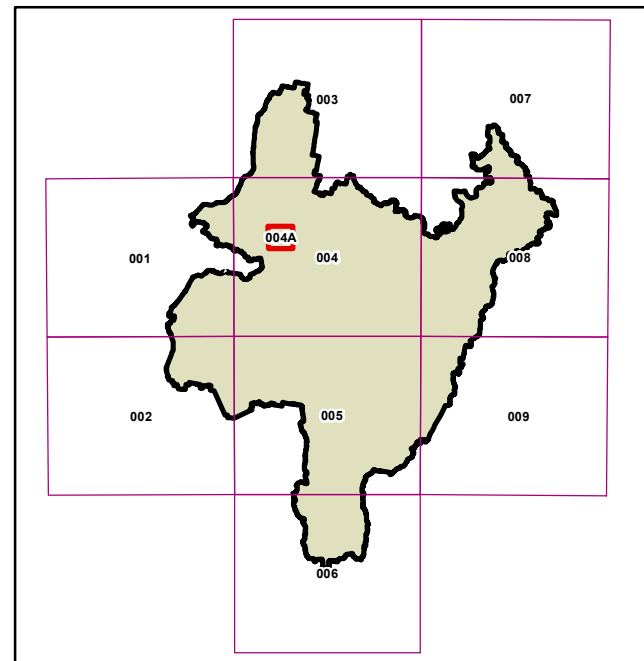
**Land Reservation Acquisition Map -
Sheet LRA_004A**

 Local Open Space (RE1)

 Public Car Park (SP2)

Cadastral

 Base data 01/11/2021 © Spatial Services



Projection: GDA 1994
MGA Zone 55

Scale: 1:20,000 @ A3

