


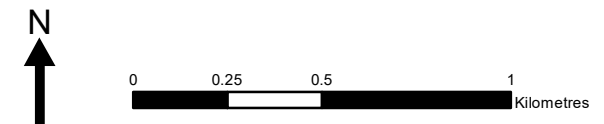
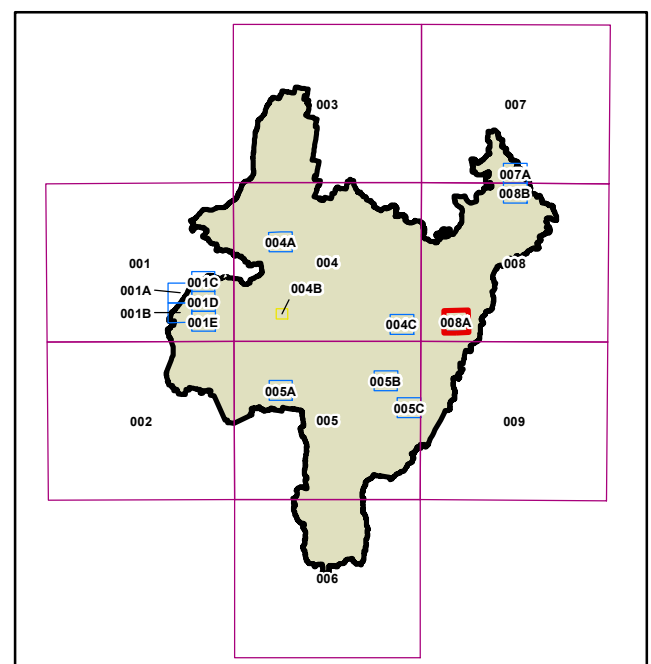
Land Zoning Map - Sheet LZN_008A

Zone

- B1 Neighbourhood Centre
- B2 Local Centre
- B3 Commercial Core
- B4 Mixed Use
- B5 Business Development
- B7 Business Park
- C1 National Parks and Nature Reserves
- C2 Environmental Conservation
- C3 Environmental Management
- C4 Environmental Living
- IN1 General Industrial
- IN2 Light Industrial
- R1 General Residential
- R2 Low Density Residential
- R3 Medium Density Residential
- R4 High Density Residential
- R5 Large Lot Residential
- RE1 Public Recreation
- RE2 Private Recreation
- RU1 Primary Production
- RU2 Rural Landscape
- RU3 Forestry
- RU5 Village
- SP1 Special Activities
- SP2 Infrastructure
- W1 Natural Waterways

Cadastre

 Base data 01/11/2021 © Spatial Services



Projection: GDA 1994
MGA Zone 55
Scale: 1:20,000 @ A3

