



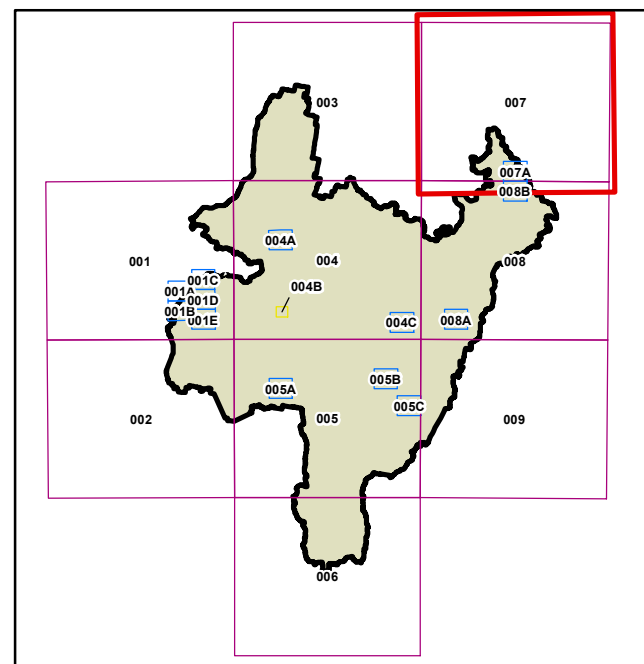
Lot Size Map - Sheet LSZ_007

Minimum Lot Size (sq m)

- A** 130
- D** 330
- G** 450
- M** 600
- S1** 800
- S2** 850
- U1** 1000
- U2** 1500
- V** 2000
- W1** 3000
- W2** 4000
- X1** 5000
- X2** 8000
- Y1** 10000
- Y2** 15000
- Z1** 20000
- Z2** 30000
- Z3** 40000
- AA1** 50000
- AA2** 60000
- AB1** 10ha
- AB2** 15ha
- AB3** 20ha
- AB4** 25ha
- AB5** 35ha
- AB6** 40ha
- AC** 80ha

Cadastral

 Base data 01/11/2021 © Spatial Services



Projection: GDA 1994
MGA Zone 55
Scale: 1:160,000 @ A3

Map Identification number: 6490_COM_LSZ_007_160_20211101

