

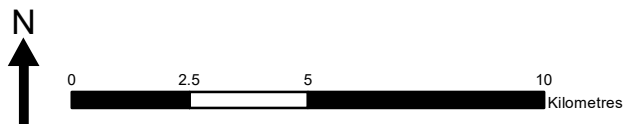
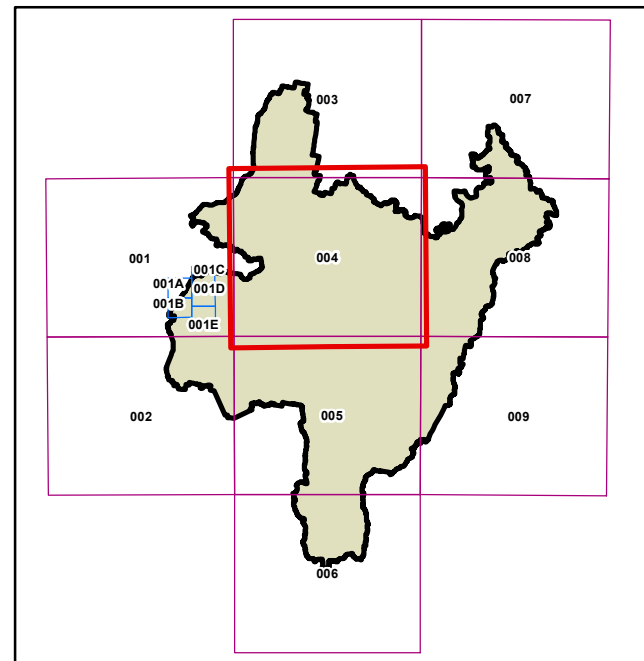


Watercourses
 Watercourse

Cadastre
 Base data 01/11/2021 © Spatial Services



Projection: GDA 1994
MGA Zone 55
Scale: 1:160,000 @ A3

