
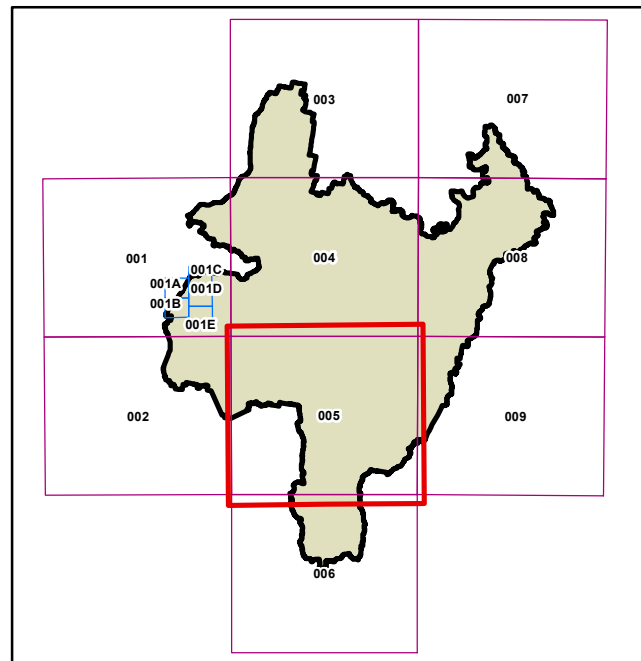
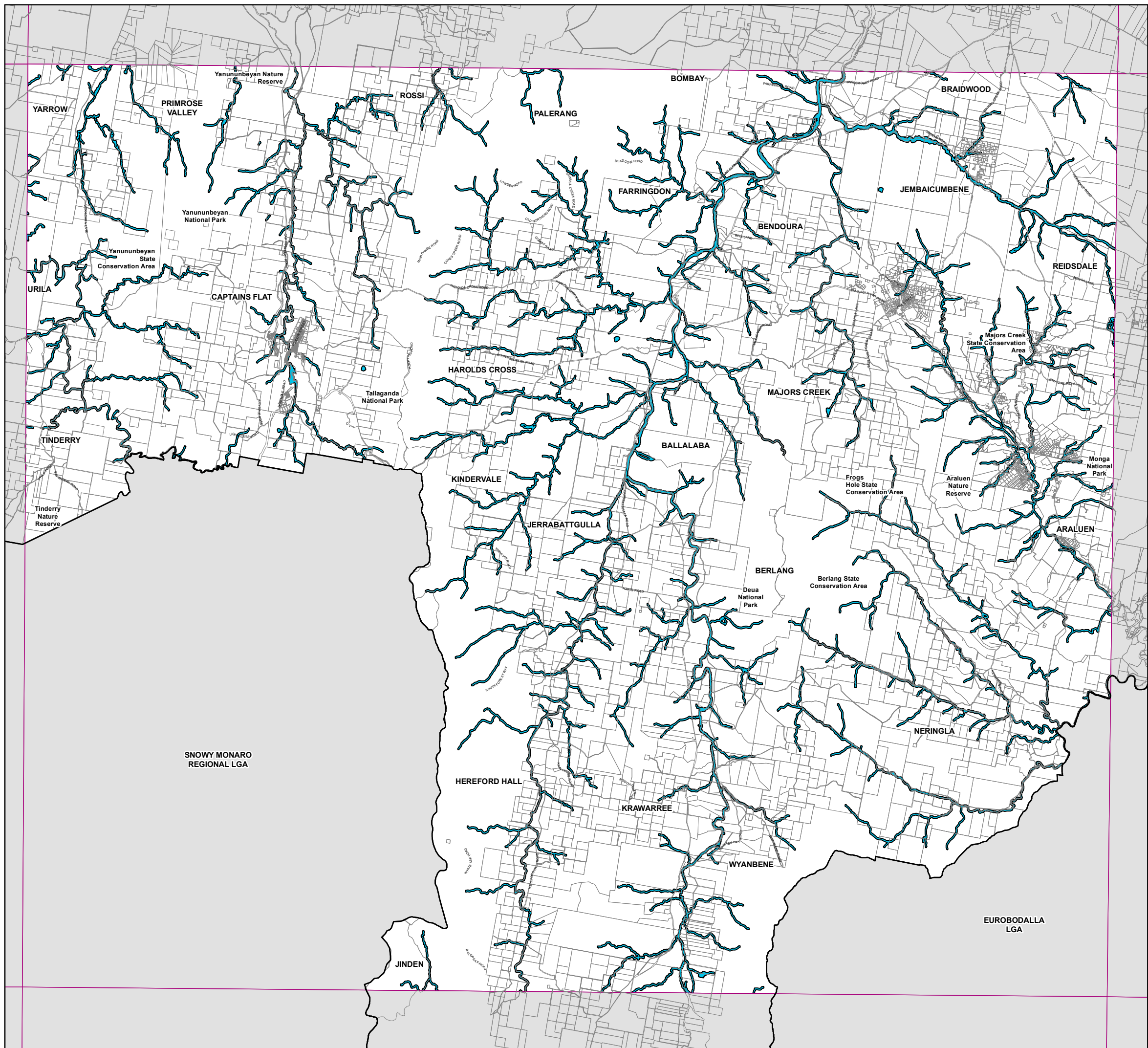


Watercourses

 Watercourse

Cadastre

 Base data 01/11/2021 © Spatial Services



Projection: GDA 1994
MGA Zone 55

Scale: 1:160,000 @ A3