

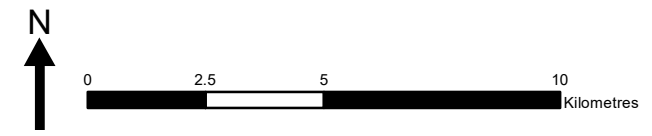
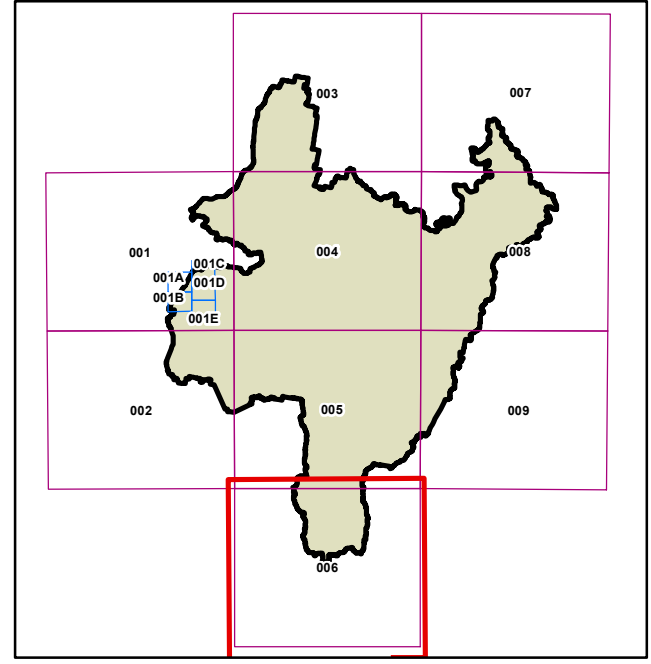


**Watercourses**  
 Watercourse

**Cadastre**  
 Base data 01/11/2021 © Spatial Services



Projection: GDA 1994  
MGA Zone 55

Scale: 1:160,000 @ A3

