

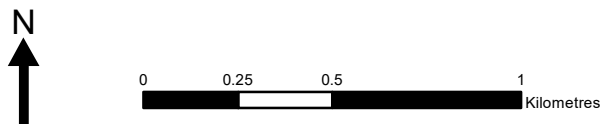
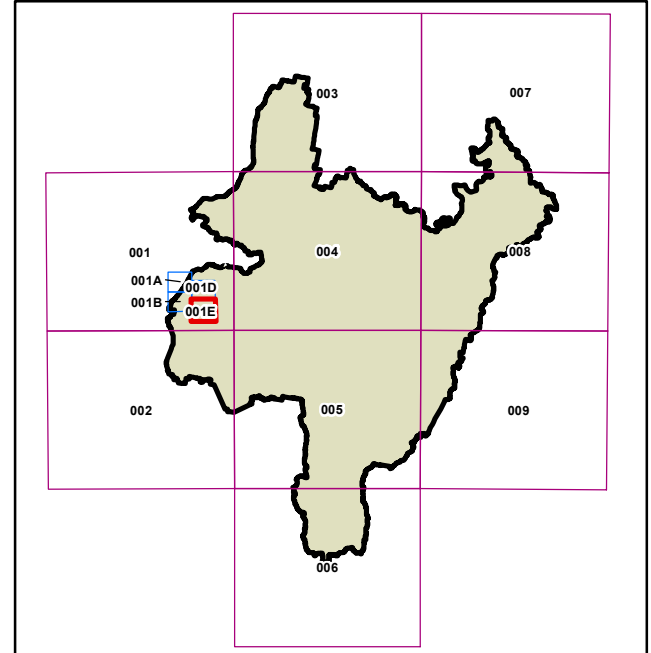
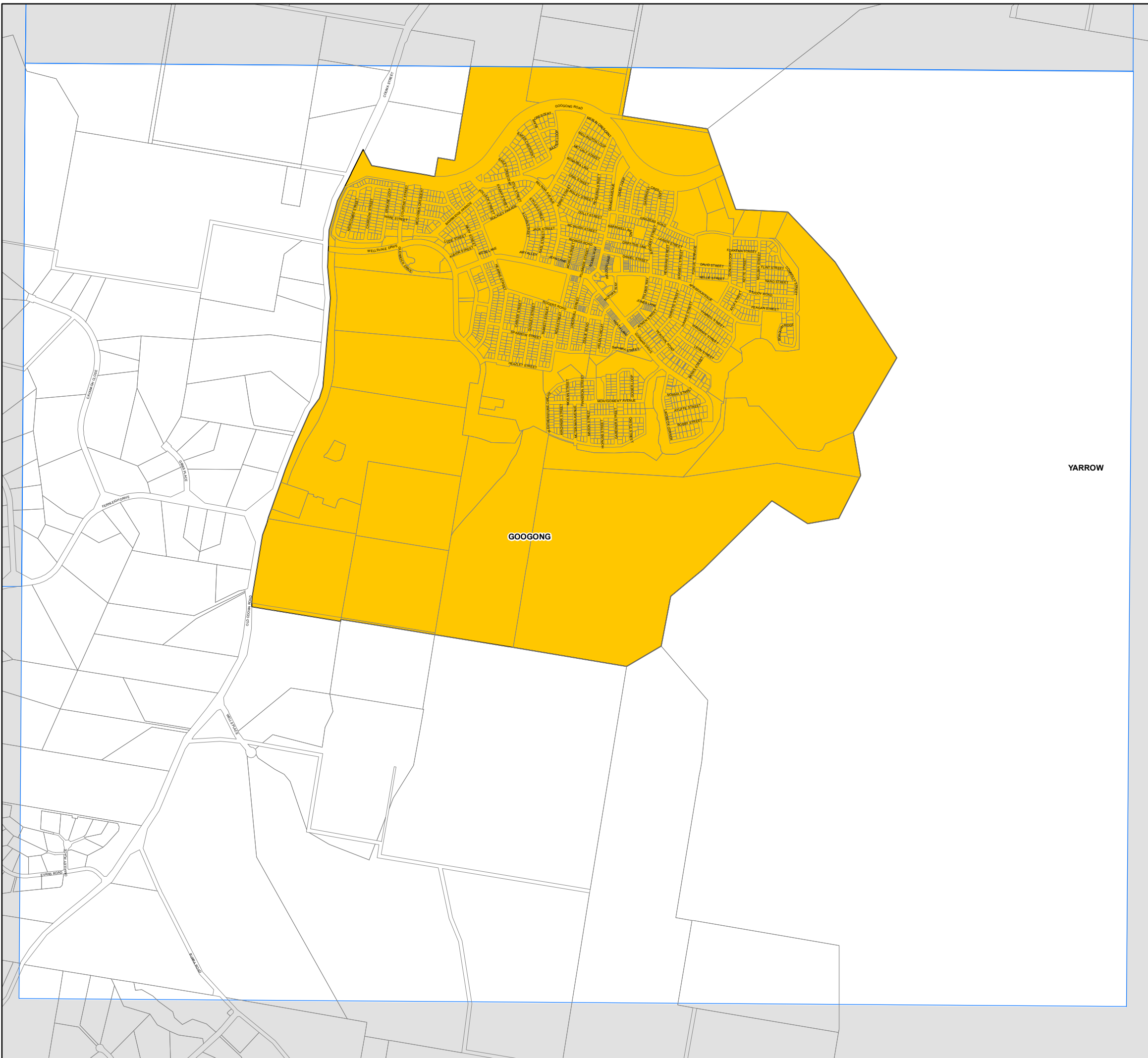


**Urban Release Area Map - Sheet URA\_001E**

**Urban Release Area**  
 Urban Release Area

**Cadastre**  
 Base data 01/11/2021 © Spatial Services



Projection: GDA 1994  
MGA Zone 55

Scale: 1:20,000 @ A3