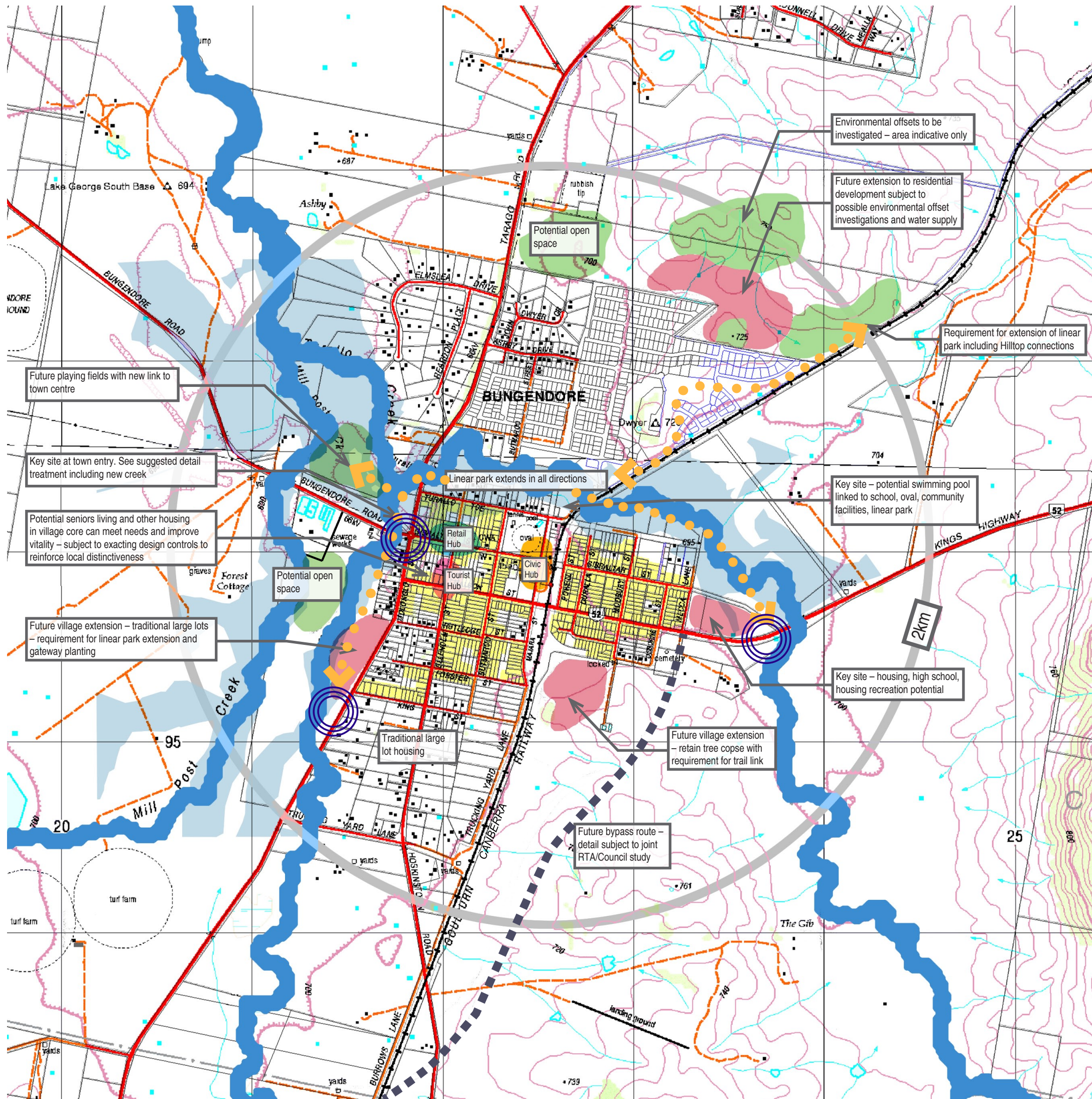








Bungendore

Land Use Strategy & Structure Plan

4. Structure Plan



-  Township Expansion subject to water supply and other constraints
-  Open Space expansion opportunities
-  Gateway Treatment
-  Indicative Highway Bypass Alignment
-  Linear parks and potential extended trails
-  Other significant vegetation

See Town Centre Urban Design Plan for detail on:

- Proposed trail/pathway improvements, including creek crossings
- Identification of key village sites with design ideas
- Other structural elements at village scale



Scale 1:20,000 at A3

