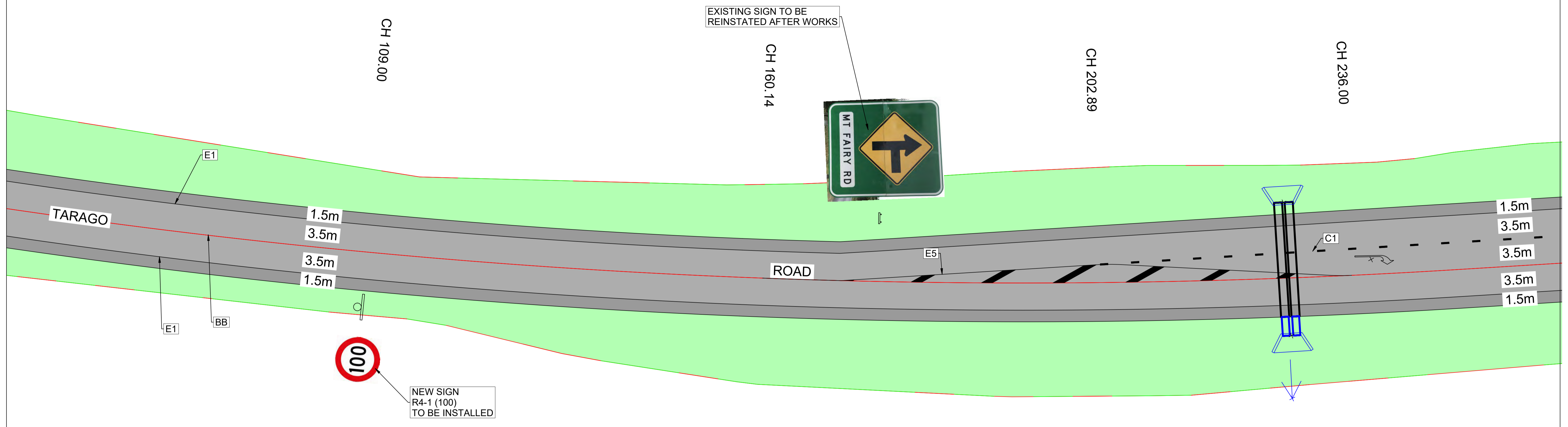


GUIDE POSTS
TO BE PLACED EVERY 60m THROUGHOUT JOB AND TWO AT EVERY PIPE
REFER TO RMS DELINEATION GUIDE SECTION 16.3

LINE MARKING
TO BE PREPARED IN ACCORDANCE WITH AS 1742 AND RMS
DELINEATION GUIDE
RRPMS TO ALSO BE INSTALLED ON NEW WORKS



CHR(S) INTERSECTION

LEGEND

- NEW ROAD SEAL
- SIGN
- PIPE

SCALE: (A1 ORIGIN)

HORIZONTAL (1:200):

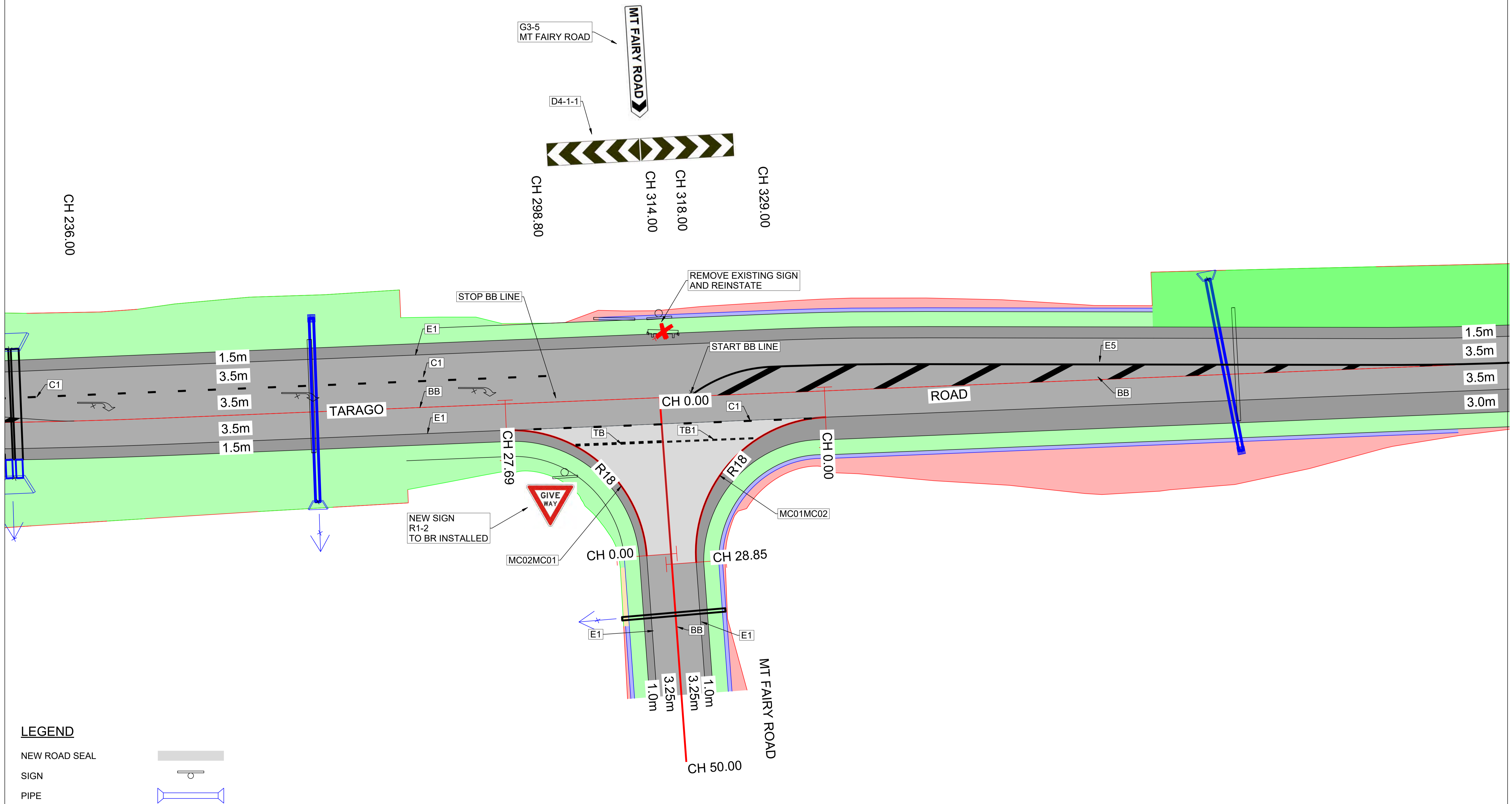
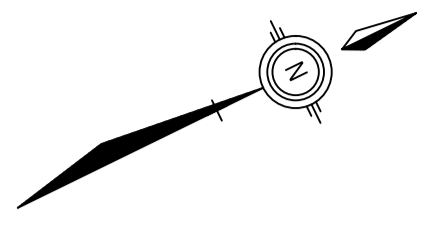
DATUM	AHD	ORIGIN	AUSPOS
COORD. SYSTEM	MGA 94 Z55		

SURVEYED	PHL / SVS	DATE	JULY 2019
DESIGNED	PS	DATE	JULY 2020
DRAWN	PS	DATE	NOV 2019
CHECKED	TCP	DATE	SEPT 2020
No	AMENDMENT	BY	DATE

PROJECT:

TARAGO ROAD - INTERSECTION PLANS

12D Archive file:	DESIGN\19016 DESIGN\19016 DESIGN R4.12daz	SHEET	24/89
PDF file:	19016 DRAFTING R4\PLOTS\19016 DESIGN R4.pdf		
JOB No.	19016 DESIGN	REV	4
TITLE:	INTERSECTION PLAN MC02 MT FAIRY ROAD		



SCALE: (A1 ORIGIN)

HORIZONTAL (1:200):

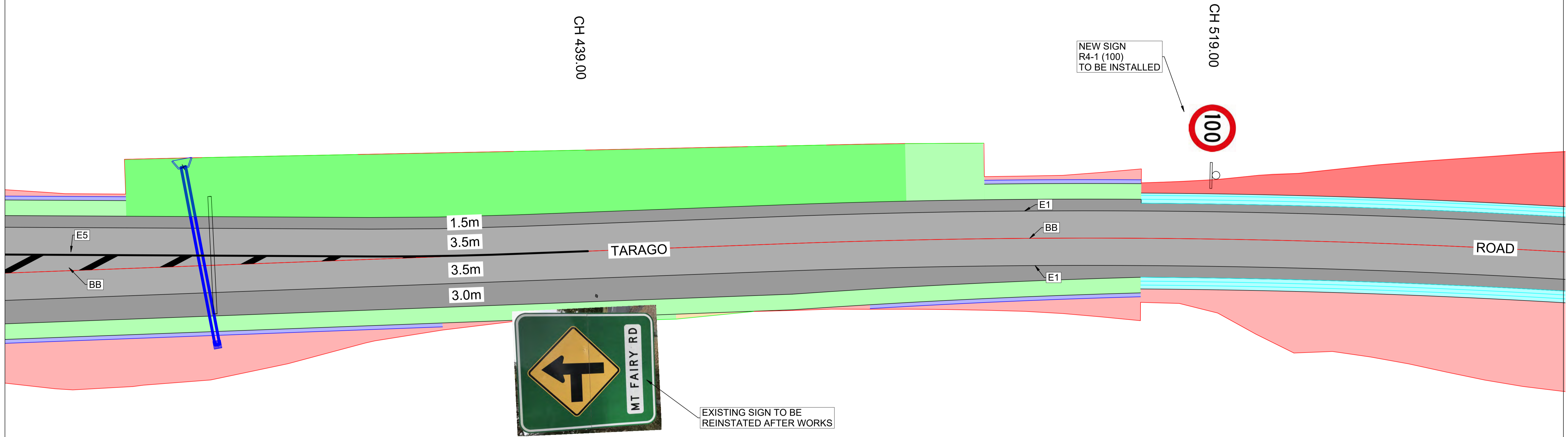
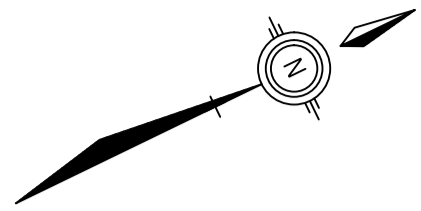
DATUM	AHD	ORIGIN	AUSPOS
COORD. SYSTEM	MGA 94 Z55		

SURVEYED	PHL / SVS	DATE	JULY 2019
DESIGNED	PS	DATE	JULY 2020
DRAWN	PS	DATE	NOV 2020
CHECKED	TCP	DATE	SEPT 2020
No	AMENDMENT	BY	DATE

PROJECT:

TARAGO ROAD - INTERSECTION PLANS

12D Archive file:	DESIGN\19016 DESIGN\19016 DESIGN R4.12daz	SHEET	25/89	
PDF file:	19016 DRAFTING R4\PLOTS\19016 DESIGN R4.pdf	JOB No.	19016 DESIGN	
TITLE:	INTERSECTION PLAN MC02 MT FAIRY ROAD		REV	4



LEGEND

- NEW ROAD SEAL
- SIGN
- PIPE

SCALE: (A1 ORIGIN)
 HORIZONTAL (1:200):

DATUM	AHD	ORIGIN	AUSPOS
COORD. SYSTEM	MGA 94 Z55		

SURVEYED	PHL / SVS	DATE	JULY 2019
DESIGNED	PS	DATE	JULY 2020
DRAWN	PS	DATE	NOV 2021
CHECKED	TCP	DATE	SEPT 2020
No	AMENDMENT	BY	DATE

4	MODIFIED DESIGN	PS	06/10/21
3	MODIFIED WIDTHS - FOR CONSTRUCTION	PS	24/03/21
2	CHANGED LEVELS FOR DRIVEWAY FOR REVIEW	PS	21/09/20
1	DETAILED DESIGN FOR REVIEW	PS	04/09/20

PROJECT: **TARAGO ROAD - INTERSECTION PLANS**

12D Archive file: DESIGN\19016 DESIGN\19016 DESIGN R4.12daz	SHEET
PDF file: 19016 DRAFTING R4\PLOTS\19016 DESIGN R4.pdf	26/89
JOB No. 19016 DESIGN	REV
TITLE: INTERSECTION PLAN MC02 MT FAIRY ROAD	4