

**APPENDIX H – RESPONSES PROVIDED BY REQUESTS SENT IN APPENDIX G
(Second round consultation 2014).**



**Office of
Environment
& Heritage**

Your reference:
Our reference:
Contact:

DOC14/202591
Sarah Robertson
(02) 6229 7088

Cultural Heritage Management Australia
PO Box 9463 2/25 Manuka Circle
Deakin ACT 2600 Forrest ACT 2603

Attention: Sophie Collins

Dear Madam

**WRITTEN NOTIFICATION OF PROPOSAL AS REQUIRED UNDER DECCW ABORIGINAL
CULTURAL HERITAGE CONSULTATION REQUIREMENTS FOR PROPONENTS 2010
RE: Ellerton Drive Extension**

I refer to your email dated 12 September 2014 to the Office of Environment and Heritage (OEH),
regarding the above matter.

Attached is a list of known Aboriginal parties for the Queanbeyan local government areas that OEH feels
is likely to have an interest in the development. Please note this list is not necessarily an exhaustive list of
all interested Aboriginal parties and receipt of this list does not remove the requirement of a proponent/
consultant to advertise in local print media and contact other bodies seeking interested Aboriginal parties,
in accordance with the *Aboriginal Cultural Heritage Consultation Requirements for Proponents 2010*
(April 2010).

Please note: the contact details in the list provided by OEH may be out of date as it relies on Aboriginal
parties advising OEH when their details need changing. If individuals/ companies undertaking
consultation are aware that any groups contact details are out of date, or letters are returned unopened,
please contact either the relevant stakeholder group (if you know their more current details) and/ or OEH.
AHIP applicants should make a note of any group they are unable to contact as part of their consultation
record.

If you wish to discuss any of the above matters further please feel free to contact Sarah Robertson on
(02) 6229 7088.

Yours sincerely

A handwritten signature in black ink, appearing to read 'Allison Treweek'.

ALLISON TREWEEK
Senior Team Leader Planning, South East
Regional Operations Group
Office of Environment and Heritage

PO Box 733 Queanbeyan NSW 2620
11 Farrer Place Queanbeyan NSW
Tel: (02) 6229 7188 Fax: (02) 6229 7001
ABN 30 841 387 271
www.environment.nsw.gov.au

ATTACHMENT 1

Queanbeyan local government area

Organisation/Individual Name	Address	Contact Details
Ngambri Local Aboriginal Land Council	16 Lowe St, PO Box 150, Queanbeyan NSW 2620	Ph: (02) 6297 4152 Fax: (02) 6299 3941 Email: ngunnawal1@bigpond.com
Ngunawal Heritage Aboriginal Corporation Mrs Dorothy Carroll	245 Ash Road, PRESTONS NSW 2170	Mob: 0412 176 081 Fax: 07 5630 8597 Email: ngunawalhac@gmail.com
Matilda House (on behalf of Williams, Freeman and Simpson-Wedge families)	6 McNamara Street Pearce ACT 2607	Mob: 0406074492
Ngarigo Elders Iris White	Email: iriswhite@bigpond.net.au	Mob: 0412 709 121
Buru Ngunawal Aboriginal Corporation Wally Bell	PO Box 6900 Charnwood ACT 2615	Mob: 0419 425 347; Email: walbell@bigpond.net.au
Konanggo Aboriginal Cultural Heritage Services Mr Robert Young	Flat 7/ 1 Tennessee Place, Riverwood NSW 2221	Ph: 0450 497 270 Email: konanggo_consultancy@hotmail.com
<i>Ngunnawal Elders Corportion Mr Arnold Williams CEO</i>	13 Fitzgibbon Place, QUEANBEYAN NSW 2620	Mob:0431271500
Yurwang Gundana Consultancy Cultural Heritage Services Dean Bell	PO Box 5628 South Windsor NSW 2756	Mob: 0403 744 008 or 0415 100 189 Fax: 02 4577 8707 Email.yurwang_gundana@bigpond.com
Carl and Tina Brown	Unit 2, 65/67 Erin Street Queanbeyan NSW 2620	Mob: 0414 283 216 Email: tina.kingbrown@gmail.com
Colleen Dixon	Unit 2 49 East Street BEGA NSW 2550	Ph: 02 6492 4740
Gunjeewong Cultural Heritage Aboriginal Corporation Cherie Carroll Turrise	1 Bellevue Place Portland NSW 2847	Mob: 0429341488, Email: b.mturrisse@bigpond.com.au

National Native Title Tribunal

O'Malley, Melissa

From: O'Malley, Melissa
Sent: Wednesday, 24 September 2014 12:27 PM
To: 'sophcollins@me.com'
Subject: Native Title Search Results [SEC=UNCLASSIFIED]
Attachments: Search results.pdf; NND2012-004 Ngambri LALC #1.pdf; NND2012-005 Ngambri LALC #2.pdf; NND2012-006 Ngambri LALC #3.pdf; NN12-2.pdf; NN12-3.pdf; NN12-4.pdf

Security Classification:
UNCLASSIFIED

UNCLASSIFIED

Dear Sophie,
Please see attached correspondence regarding your recent native title search for Queanbeyan Local Government Area.

I note that some areas of land subject of your request are freehold, therefore I would like to direct you to information on our website regarding native title and freehold tenure:
<http://www.nntt.gov.au/nativetitleclaims/Pages/Native-title-claims-and-freehold-land.aspx>

I have attached, for your information, register extracts and map attachments for the relevant native title determinations.

Should you have any queries, please feel free to contact me on the details below.

Kind regards,

Melissa O'Malley | A/SENIOR CASE MANAGEMENT ASSISTANT
National Native Title Tribunal | Sydney Office
Level 16, Federal Law Courts Building, Queens Square, Sydney, New South Wales 2000
Telephone (02) 9227 4000 | Facsimile (02) 9227 4030 | Email melissa.o'malley@nntt.gov.au
Freecall 1800 640 501 | www.nntt.gov.au
Shared country, shared future.



24 September 2014

Sophie Collins
Senior Archaeologist
Cultural Heritage Management
6 Flierl Place
Flynn ACT 2015

Operations East, Sydney Office
Level 16, Law Courts Building,
Queens Square
Sydney NSW 2000
GPO Box 9973
Sydney NSW 2000
Telephone (02) 9227 4000
Facsimile (02) 9227 4030

Our Reference: 0165/14MO
Your Reference: Ellerton Drive

Dear Ms Collins

Native Title Search Results for Queanbeyan Local Government Area

Thank you for your search request received on 19 September 2014 in relation to the above area.

Search Results

The results provided are based on the information you supplied and are derived from a search of the following Tribunal databases:

Register Type	NNTT Reference Numbers
Schedule of Applications (unregistered claimant applications)	Nil.
Register of Native Title Claims	Nil.
National Native Title Register	NND2012/004 (NN2012/002), NND2012/005 (NN2012/003), NND2012/006 (NN2012/004)
Register of Indigenous Land Use Agreements	Nil.
Notified Indigenous Land Use Agreements	Nil.

Please note that there may be a delay between a native title determination application being lodged in the Federal Court and its transfer to the Tribunal. As a result, some native title determination applications recently filed in the Federal Court may not appear on the Tribunal's databases.

The search results are based on analysis against external boundaries of applications only. Native title applications commonly contain exclusions clauses which remove areas from within the external boundary. To determine whether the areas described are in fact subject to claim, you

Shared country, shared future.

Freecall 1800 640 501
www.nntt.gov.au

need to refer to “Area covered by claim” section of the relevant Register Extract or Application Summary and any maps attached.

Native Title and Freehold Land

As it appears that your request was related to an area of land which is freehold it should be noted that under the *Native Title Act 1993* (Cth), the valid grant of a freehold estate (other than certain types of Aboriginal and Torres Strait Islander land) on or before 23 December 1996 is known as a ‘previous exclusive possession act’. This means that native title has been extinguished over the area.

Native title claimants are not allowed to include land and waters covered by previous exclusive possession acts in their applications; therefore they would normally exclude freehold areas. Although a native title application may be made over freehold land on the basis that freehold was invalidly granted, the chances of this happening are very low.

Search results and the existence of native title

Please note that the enclosed information from the Register of Native Title Claims and/or the Schedule of Applications is **not** confirmation of the existence of native title in this area. This cannot be confirmed until the Federal Court makes a determination that native title does or does not exist in relation to the area. Such determinations are registered on the National Native Title Register.

Tribunal accepts no liability for reliance placed on enclosed information

The enclosed information has been provided in good faith. Use of this information is at your sole risk. The National Native Title Tribunal makes no representative, either express or implied, as to the accuracy or suitability of the information enclosed for any particular purpose and accepts no liability for use of the information or reliance placed on it.

If you have any further queries, please contact me on 1800 640 501.

Yours sincerely



Melissa O'Malley | A/SENIOR CASE MANAGEMENT ASSISTANT
National Native Title Tribunal | Sydney Office
Level 16, Federal Law Courts Building, Queens Square, Sydney, New South Wales 2000
Telephone (02) 9227 4000 | Facsimile (02) 9227 4030 | Email melissa.o'malley@nntt.gov.au
Freecall 1800 640 501 | www.nntt.gov.au
Shared country, shared future.



Searching the NNTT Registers in New South Wales

Search service

On request the National Native Title Tribunal may search its public registers for you. A search may assist you in finding out whether any native title applications (claims), determinations or agreements exist over a particular area of land or water.

In New South Wales native title cannot exist on privately owned land including family homes or farms.

What information can a search provide?

A search can confirm whether any applications, agreements or determinations are registered in a local government area. Relevant information, including register extracts and application summaries, will be provided.

In NSW because we cannot search the registers in relation to individual parcels of land we search by local government area.

Most native title applications do not identify each parcel of land claimed. They have an external boundary and then identify the areas not claimed within the boundary by reference to types of land tenure e.g., freehold, agricultural leasehold, public works.

What if the search shows no current applications?

If there is no application covering the local government area this only indicates that at the time of the search either the Federal Court had not received any claims in relation to the local government area or the Tribunal had not yet been notified of any new native title claims.

It does not mean that native title does not exist in the area.

Native title may exist over an area of land or waters whether or not a claim for native title has been made.

Where the information is found

The information you are seeking is held in three registers and on an applications database.

National Native Title Register

The National Native Title Register contains determinations of native title by the High Court, Federal Court and other courts.

Register of Native Title Claims

The Register of Native Title Claims contains applications for native title that have passed a registration test.

Registered claims attract rights, including the right to negotiate about some types of proposed developments.

Register of Indigenous Land Use Agreements

The Register of Indigenous Land Use Agreements contains agreements made with people who hold or assert native title in an area.

The register identifies development activities that have been agreed by the parties.

Schedule of Native Title Applications

The Schedule of Native Title Applications contains a description of the location, content and status of a native title claim.

This information may be different to the information on the Register of Native Title Claims, e.g., because an amendment has not yet been tested.

How do I request a native title search?

Download the Search Request Form from the Tribunal's website at -
<http://www.nntt.gov.au/assistance/Pages/Searches-and-providing-Register-information.aspx>

Email to: NSWEnquiries@nntt.gov.au

Post to: GPO Box 9973 Sydney NSW 2001

For additional enquiries: 02 9227 4000



Extract from the National Native Title Register

Determination Information:

Determination Reference: Federal Court Number(s): NSD649/2012
NNTT Number: NND2012/004

Determination Name: Ngambri Local Aboriginal Land Council v Attorney General of New South Wales

Date(s) of Effect: 19/12/2012

Determination Outcome: Native title does not exist

Register Extract (pursuant to s. 193 of the *Native Title Act 1993*)

Determination Date: 19/12/2012

Determining Body: Federal Court of Australia

ADDITIONAL INFORMATION:

Not Applicable

MATTERS DETERMINED:

THE COURT ORDERS THAT:

1. There be a native title determination that no native title exists in Lot 87 in Deposited Plan 41996.

Note: The National Native Title Register may, in accordance with s. 195 of the Native Title Act 1993, contain confidential information that will not appear on the Extract.



Extract from the National Native Title Register

Determination Information:

Determination Reference: Federal Court Number(s): NSD650/2012
NNTT Number: NND2012/005

Determination Name: Ngambri Local Aboriginal Land Council v Attorney General of New South Wales

Date(s) of Effect: 19/12/2012

Determination Outcome: Native title does not exist

Register Extract (pursuant to s. 193 of the *Native Title Act 1993*)

Determination Date: 19/12/2012

Determining Body: Federal Court of Australia

ADDITIONAL INFORMATION:

Not Applicable

MATTERS DETERMINED:

THE COURT ORDERS THAT:

1. There be a native title determination that no native title exists in Lot 65 in Deposited Plan 754907.

Note: The National Native Title Register may, in accordance with s. 195 of the Native Title Act 1993, contain confidential information that will not appear on the Extract.



Extract from the National Native Title Register

Determination Information:

Determination Reference: Federal Court Number(s): NSD651/2012
NNTT Number: NND2012/006

Determination Name: Ngambri Local Aboriginal Land Council v Attorney General of New South Wales

Date(s) of Effect: 19/12/2012

Determination Outcome: Native title does not exist

Register Extract (pursuant to s. 193 of the *Native Title Act 1993*)

Determination Date: 19/12/2012

Determining Body: Federal Court of Australia

ADDITIONAL INFORMATION:

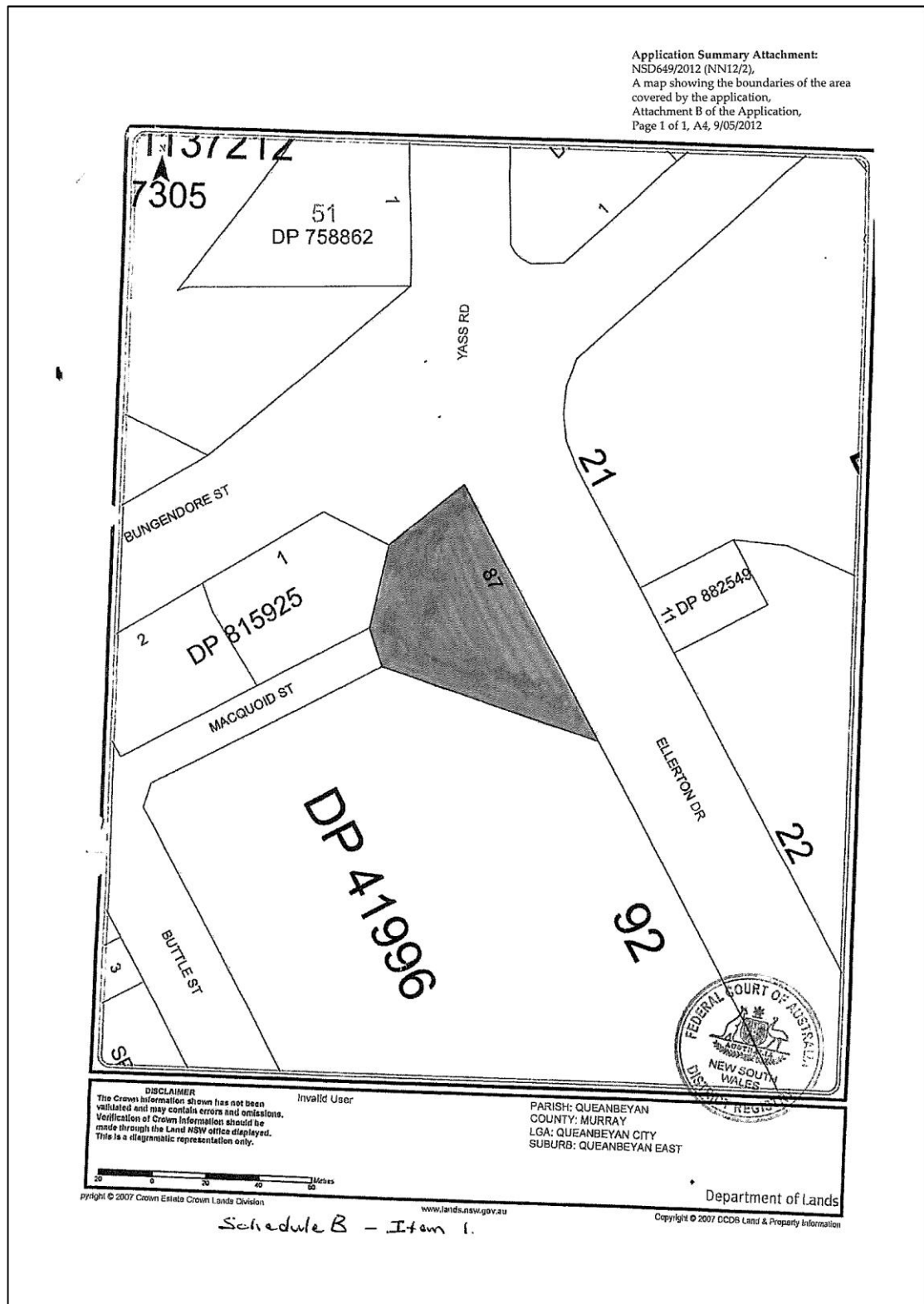
Not Applicable

MATTERS DETERMINED:

THE COURT ORDERS THAT:

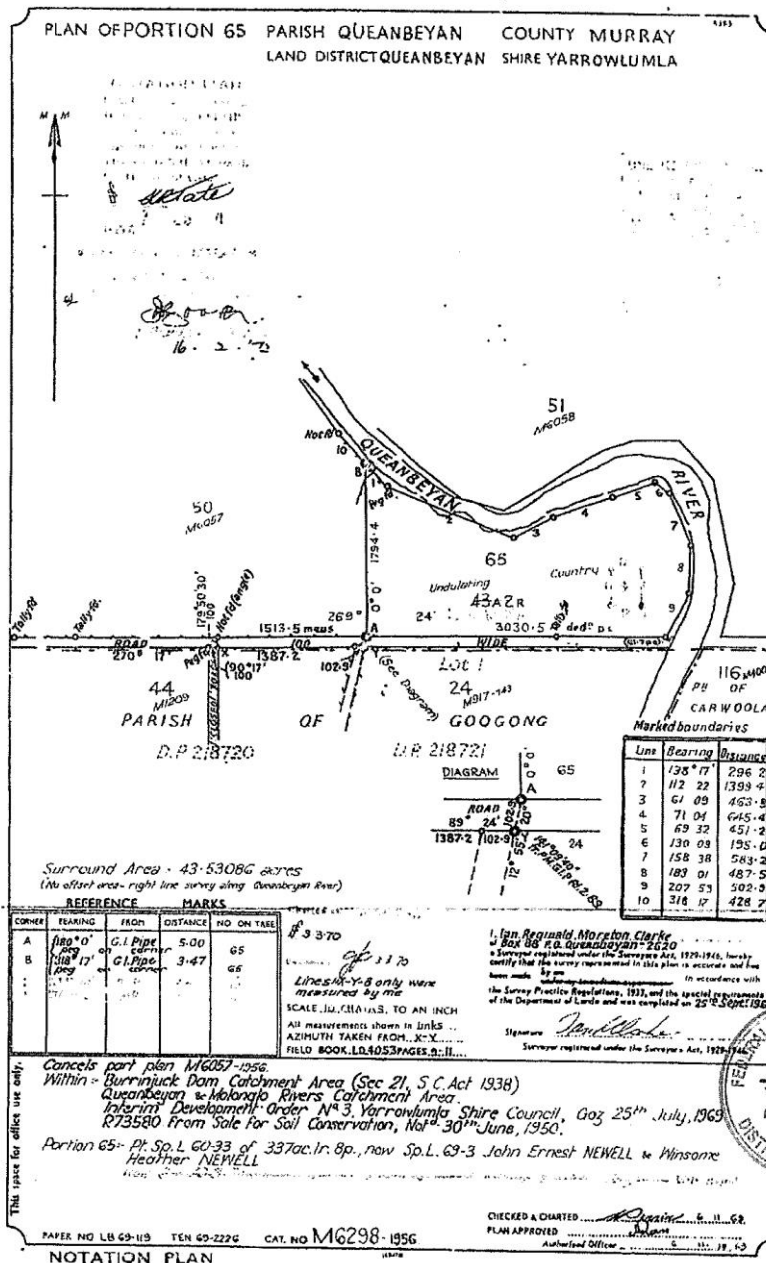
1. There be a native title determination that no native title exists in Lot 113 Deposited Plan 821709.

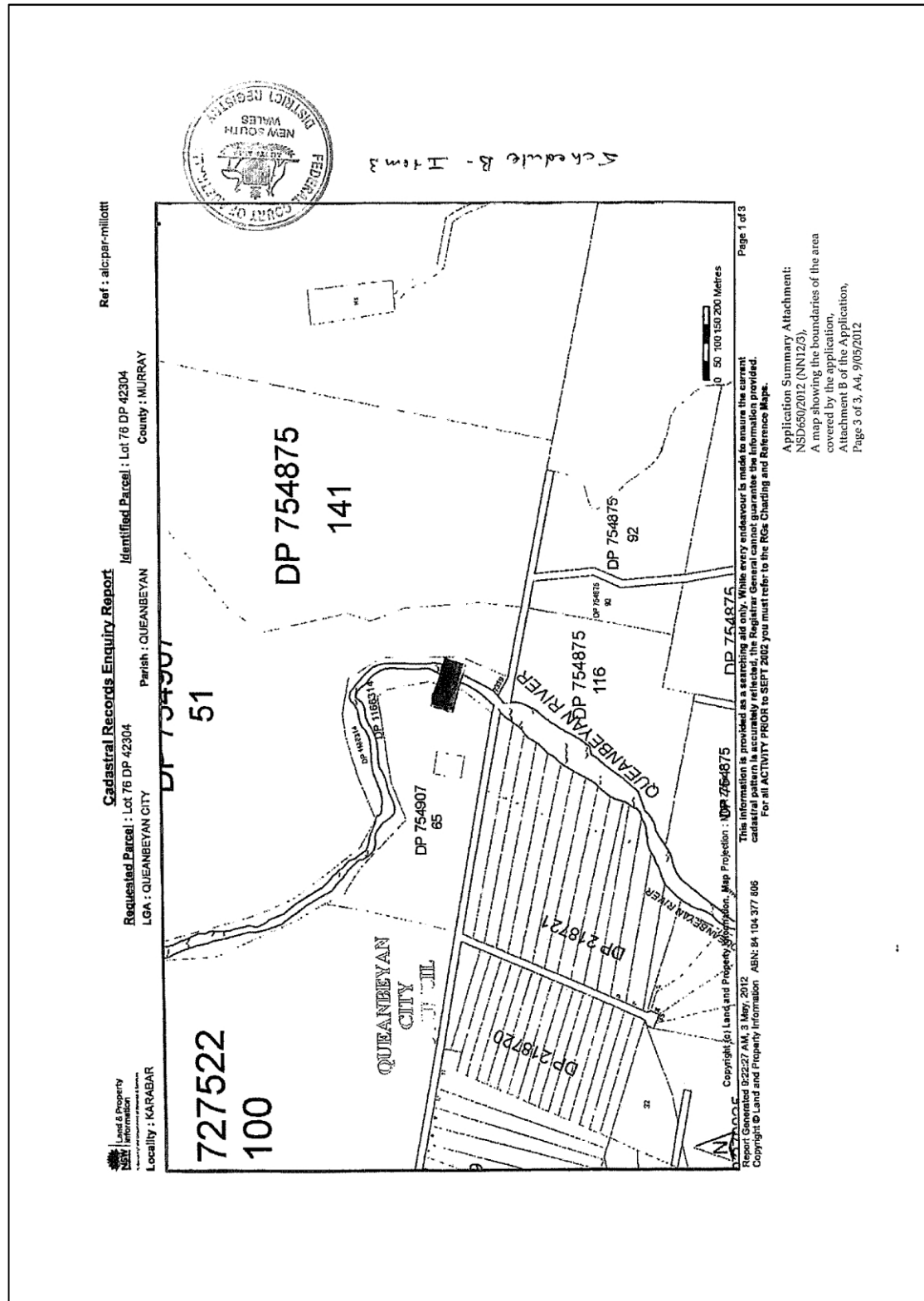
Note: The National Native Title Register may, in accordance with s. 195 of the Native Title Act 1993, contain confidential information that will not appear on the Extract.

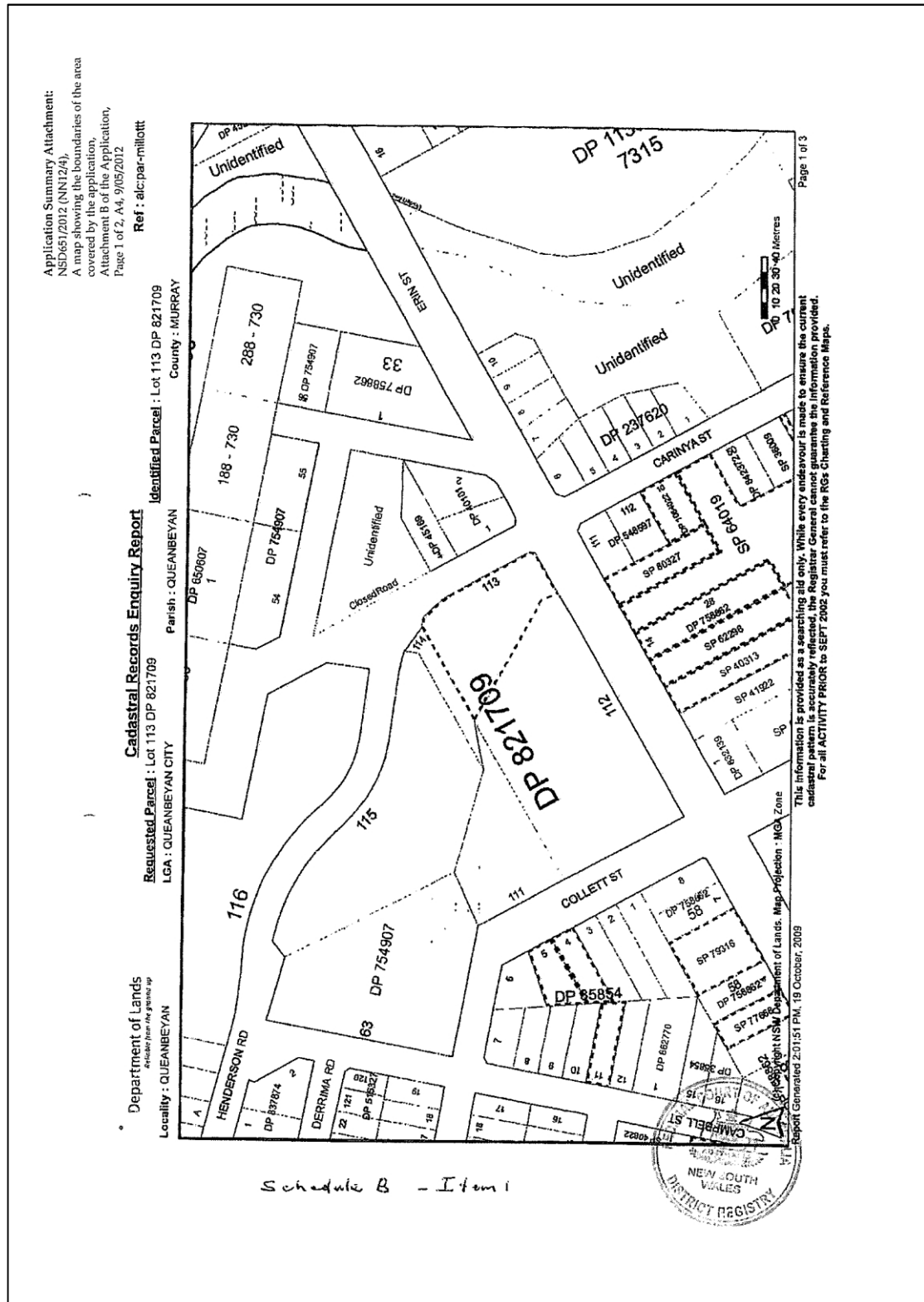


Application Summary Attachment:
NSD650/2012 (NN12/3),
A map showing the boundaries of the area
covered by the application,
Attachment B of the Application,
Page 1 of 3, A4, 9/05/2012

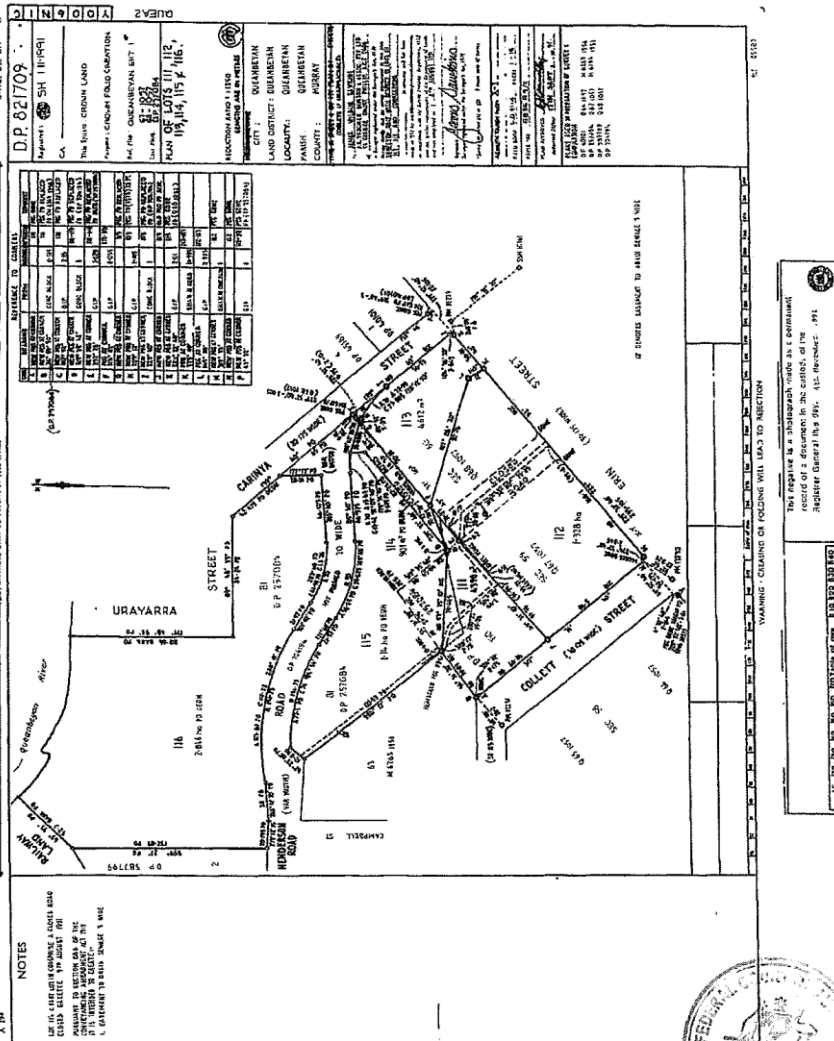
Reg: E516670 /Doc: CP 6298-1956 /Rev: 17-Mar-2009 /Sta: OK, OK /Prt: 12-Mar-2012
Ref: alc: par-millocit /Src: W







Application Summary Attachment:
NSD651/2012 (NN12/4),
A map showing the boundaries of the
covered by the application,
Attachment B of the Application,
Page 2 of 2, A4, 9/05/2012



Schedule C - Item 1

Msg:454277 /Doc:DP-0821705 P /Rev:01-Nov-1992 /Sls:DK,OK /Prt:28-Sep-2009 15:52 /Pg:VLT /Seq:1 of 1

APPENDIX I – COPY OF LETTER SENT TO EXISTING REGISTERED PARTIES UPDATING THEM OF THE CURRENT PROCESS (Second round consultation 2014)



Ngambri Local Aboriginal Land Council
16 Lowe St
PO Box 150
Queanbeyan NSW 2620

12th September 2014

Dear Cheryl,

RE: Ellerton Dr Extension, Queanbeyan - Cultural Heritage Investigations

Cultural Heritage Management Australia (CHMA) and the Queanbeyan City Council are inviting submissions from Aboriginal persons and organisations holding cultural knowledge relevant to the local Queanbeyan Area who wish to be consulted regarding the Ellerton Drive Extension Cultural Heritage Survey

The Queanbeyan City Council has commissioned CHMA to conduct cultural heritage investigations of the proposed Ellerton Drive Extension corridor.

The Ellerton Drive Extension is intended to provide a link between East Queanbeyan at the termination point of the existing Ellerton Dr and Karabar at Old Cooma Rd. The total length of the road is approximately 4.6km, with a proposed 80m wide corridor. The primary aim of the current study is to determine whether any archaeologically significant items/sites occur within the proposed corridor.

A first stage of investigation was undertaken in 2012, and comprised an on foot survey of the proposed route corridor. Geoffrey was kind enough to participate in this survey with us. Queanbeyan City Council is now proposing to apply for an Aboriginal Heritage Impact Permit (AHIP) for the proposed extension route. Given that it has now been more than 6 months between stages of investigation, CHMA is beginning the consultation processes again in accordance with OEH guidelines. However, there is no need for you to provide a second expression of interest. Rest assured you will be involved in every stage of the consultation process unless you choose otherwise.

If you or your organisation would no longer like to be involved in this project please let CHMA know by contacting Dr Sophie Collins on the contact details below.

Otherwise, we will be in touch shortly with an ACHAR for your review and consideration.

Yours sincerely,

Dr Sophie Collins
CHMA

<p>Contact: Dr Sophie Collins</p> <p>T: 0414 306 762 E: SophCollins@me.com</p>
--

**APPENDIX J – NEWSPAPER ADVERTISEMENTS REQUESTING EXPRESSIONS
OF INTEREST FROM ABORIGINAL PARTIES HOLDING CULTURAL
KNOWLEDGE IN THE QUEANBEYAN AREA (Second round consultation
2014).**

Canberra Times Saturday 13th September 2014

ABORIGINAL HERITAGE
Ellerton Dr Extension,
Queanbeyan

The Queanbeyan City Council proposes to construct an extension to Ellerton Drive, Queanbeyan. The Ellerton Drive Extension is intended to provide a link between East Queanbeyan at the termination point of the existing Ellerton Dr and Karabar at the Edwin Land Parkway intersection with Old Cooma Rd. The total length of the road is approximately 4.6km.

Cultural heritage investigations of the proposed road corridor were previously undertaken in 2012 in consultation with the Aboriginal community and resulted in the discovery of heritage sites within the proposed corridor. Queanbeyan City Council is now proposing to apply for an Aboriginal Heritage Impact Permit (AHIP) for the proposed route for an extension to Ellerton Drive and to undertake archaeological salvage works.

Cultural Heritage Management Australia (CHMA) now invites submissions from Aboriginal persons and organisations holding cultural knowledge relevant to the Queanbeyan Area who wish to be consulted regarding Stage 2 heritage works along Ellerton Drive Extension. Expressions of interest registered for this project during initial investigations will be automatically included in this consultation process and need not apply again.

Please register your interest with **CHMA** by contacting **Sophie Collins** on **0414 306 762** or in writing to **PO Box 9463 Deakin, ACT, 2600**. Submissions must be received within **14 days from this date of notice**.



**Queanbeyan
City Council**

Canberra Chronicle Tuesday 16th September 2014


ABORIGINAL HERITAGE
Ellerton Dr Extension,
Queanbeyan

The Queanbeyan City Council proposes to construct an extension to Ellerton Drive, Queanbeyan. The Ellerton Drive Extension is intended to provide a link between East Queanbeyan at the termination point of the existing Ellerton Dr and Karabar at the Edwin Land Parkway intersection with Old Cooma Rd. The total length of the road is approximately 4.6km.

Cultural heritage investigations of the proposed road corridor were previously undertaken in 2012 in consultation with the Aboriginal community and resulted in the discovery of heritage sites within the proposed corridor. Queanbeyan City Council is now proposing to apply for an Aboriginal Heritage Impact Permit (AHIP) for the proposed route for an extension to Ellerton Drive and to undertake archaeological salvage works.

Cultural Heritage Management Australia (CHMA) now invites submissions from Aboriginal persons and organisations holding cultural knowledge relevant to the Queanbeyan Area who wish to be consulted regarding Stage 2 heritage works along Ellerton Drive Extension. Expressions of interest registered for this project during initial investigations will be automatically included in this consultation process and need not apply again.

Please register your interest with CHMA by contacting **Sophie Collins** on **0414 306 762** or in writing to **PO Box 9463 Deakin, ACT, 2600**. Submissions must be received within **14 days from this date of notice**.



Restaura
Seeking a
Manager
• Canberra
• Strong local
• Management
• Attractive
Immediate
doublets

The
CH

Belc

Email:
Ph

CHR
RE
SING

Ema

Bank

Ema

Chishol
Gowr
Ph


Chifley
Pe
Ph

The

fidence
ive.com.au

JC PARISH
CHRISTIAN
A) but are
pre about
lives and
tend our
nesday 1
olve any
whatever
ye in the
is also an
ts of the
ve led to
from the
of St John
ra Drive,
n.
ly

SPITAL
s League
unce the
Branch in
f interest
n Ashton
email:
pm.au



Indigenou Times – Wednesday 17th September 2014



Aboriginal Heritage – Ellerton Dr Extension, Queanbeyan

The Queanbeyan City Council proposes to construct an extension to Ellerton Drive, Queanbeyan. The Ellerton Drive Extension is intended to provide a link between East Queanbeyan at the termination point of the existing Ellerton Dr and Karabar at the Edwin Land Parkway intersection with Old Cooma Rd. The total length of the road is approximately 4.6km.

Cultural heritage investigations of the proposed road corridor were previously undertaken in 2012 in consultation with the Aboriginal community and resulted in the discovery of heritage sites within the proposed corridor. Queanbeyan City Council is now proposing to apply for an Aboriginal Heritage Impact Permit (AHIP) for the proposed route for an extension to Ellerton Drive and to undertake archaeological salvage works.

Cultural Heritage Management Australia (CHMA) now invites submissions from Aboriginal persons and organisations holding cultural knowledge relevant to the Queanbeyan Area who wish to be consulted regarding Stage 2 heritage works along Ellerton Drive Extension. Expressions of interest registered for this project during initial investigations will be automatically included in this consultation process and need not apply again,

Please register your interest with CHMA by contacting Sophie Collins on 0414306762 or in writing to PO Box 9463 Deakin, ACT, 2600. Submissions must be received by 14 days from this date of notice.

Queanbeyan Age Friday 19th September 2014



**Aboriginal Heritage
Ellerton Dr Extension,
Queanbeyan**

The Queanbeyan City Council proposes to construct an extension to Ellerton Drive, Queanbeyan. The Ellerton Drive Extension is intended to provide a link between East Queanbeyan at the termination point of the existing Ellerton Dr and Karabar at the Edwin Land Parkway intersection with Old Cooma Rd. The total length of the road is approximately 4.6km.

Cultural heritage investigations of the proposed road corridor were previously undertaken in 2012 in consultation with the Aboriginal community and resulted in the discovery of heritage sites within the proposed corridor. Queanbeyan City Council is now proposing to apply for an Aboriginal Heritage Impact Permit (AHIP) for the proposed route for an extension to Ellerton Drive and to undertake archaeological salvage works.

Cultural Heritage Management Australia (CHMA) now invites submissions from Aboriginal persons and organisations holding cultural knowledge relevant to the Queanbeyan Area who wish to be consulted regarding Stage 2 heritage works along Ellerton Drive Extension. Expressions of interest registered for this project during initial investigations will be automatically included in this consultation process and need not apply again.

Please register your interest with CHMA by contacting Sophie Collins on 0414306762 or in writing to PO Box 9463 Deakin, ACT, 2600. **Submissions must be received by 14 days from this date of notice.**

Koori Mail 24th September 2014



**Cultural Heritage Management Australia
Aboriginal Heritage – Ellerton Dr
Extension, Queanbeyan**

The Queanbeyan City Council proposes to construct an extension to Ellerton Drive, Queanbeyan. The Ellerton Drive Extension is intended to provide a link between East Queanbeyan at the termination point of the existing Ellerton Dr and Karabar at the Edwin Land Parkway intersection with Old Cooma Rd. The total length of the road is approximately 4.6km.

Cultural heritage investigations of the proposed road corridor were previously undertaken in 2012 in consultation with the Aboriginal community and resulted in the discovery of heritage sites within the proposed corridor. Queanbeyan City Council is now proposing to apply for an Aboriginal Heritage Impact Permit (AHIP) for the proposed route for an extension to Ellerton Drive and to undertake archaeological salvage works.

Cultural Heritage Management Australia (CHMA) now invites submissions from Aboriginal persons and organisations holding cultural knowledge relevant to the Queanbeyan Area who wish to be consulted regarding Stage 2 heritage works along Ellerton Drive Extension. Expressions of interest registered for this project during initial investigations will be automatically included in this consultation process and need not apply again.

Please register your interest with CHMA by contacting Sophie Collins on 0414 306 762 or in writing to PO Box 9463 Deakin, ACT, 2600. Submissions must be received by 14 days from this date of notice.

Spend a little more, get a lot more!

Why not place your ad in WHAT'S HOT, the Koori Mail's new priority advertising hot spot on our new-look website. Your ad will be placed on the website on publication day and benefit from even greater exposure – all for just \$100 more! Check it out for yourself. We know you'll love it! To take advantage, just reply to this email, or give us a call on 0266 222 666. WHAT'S HOT – just another service from your Koori Mail.



**Koori Mail
NEWSPAPER**

EDITION 585

CLIENT'S PROOF

AD SIZE:

12x2

**TOTAL INCLUDING
10% GST:**

\$380 special

CLIENT: CHMA - QCC

ATTENTION:

Sophie Collins

**PLEASE CHECK THIS AD
AND FAX BACK ANY
CHANGES WITH YOUR
CONFIRMATION TO
PROCEED ON**

FAX: 02 66 222 600

ASAP.

REGARDS

**THERESA DALTON
ASSISTANT
ADVERTISING DEPARTMENT**

Phone: (02) 66 222 666

**CLIENT: Please check this
ad for mistakes as we will
not take any responsibility
once the ad has been
approved.**

**I have checked this ad and I
also accept the price and
hereby give you
authorisation to place the
ad in the current edition of
the Koori Mail.**

Authorised by:

Position:

Date:

REPEAT EDITIONS

YES

NO

**Please write below how many
Editions you would like this Ad to
appear in.**

**IF YOU DO NOT WANT TO
PROCEED WITH THIS AD PLEASE
TICK BOX AND FAX BACK ON
ABOVE NUMBER**

**THIS AD IS NOT TO
APPEAR IN YOUR
CURRENT EDITION**

APPENDIX K – LETTERS OF SUPPORT FOR METHODOLOGY FROM GRAEME DOBSON AND WALLY BELL (Second round consultation 2014)

ABORIGINAL COMMUNITY FEEDBACK FORM

Ellerton Drive Extension, Queanbeyan City Council

Name of Representative: Graeme Dobson

Cultural Group Represented: Ngunawal Heritage Aboriginal Corporation

Methodology salvage of sites 57-2-351/352, ED3 and ED6

☒ Supported ☐ Not Supported

Alternative strategies suggested/preferred:

Methodology salvage of site 57-2-66/428, 57-2-74, 57-2-75, 57-2-635, ED4/ED5

☐ Option 1 – Salvage impact area only
☒ Option 2 – Salvage remainder of site

Alternative strategies suggested/preferred:

Methodology for Sites ED1 and ED2 – protective barriers

☒ Supported ☐ Not Supported

Alternative strategies suggested/preferred:

Support given for artefacts to be returned to Country?



Supported



Not Supported

Alternative strategies suggested/preferred:

Return to Country relocation point at 57-2-683?



Supported



Not Supported

Alternative strategies suggested/preferred:

The following are cultural concerns and perspectives are also identified/relevant (including social, spiritual and cultural value, historic places with cultural significance, and potential places/areas of historic, social, spiritual and/or cultural significance):

The following cultural knowledge/information about the area is offered:

Any other comments:

I agree with all Management Recommendations based on the report.

Signed: *Gwe Del*

Dated: 09/11/14



ABN : 24 059 704 833

□

Cultural Heritage Management Australia Pty Ltd
GPO BOX 943
Canberra City ACT 2601

□

Attention: □ Dr Sophie Collins

□

PROPOSED METHODOLOGY FOR ELLERTON DRIVE EXTENSION, QUEANBEYAN

Thank you for your correspondence dated 20 October 2014 advising of the above project methodology and requesting input from Buru Ngunawal Aboriginal Corporation as the Traditional Custodian Group for where the investigation works program will be conducted.

□

Buru Ngunawal Aboriginal Corporation members are the Traditional Custodians for the ACT and surrounding areas in NSW as previously advised on numerous occasions. In particular we would like to point out that all sites and lands within our tribal boundary do hold very significant spiritual and cultural importance to us as the area was occupied prior to European settlement by our direct ancestors. As the traditional custodians we agree that the potential impacts of the development will damage our cultural heritage to a certain degree and hopefully some measures can be implemented to minimise those impacts.

□

In response to the documentation provided, we agree with the planned methodology to be utilised for the Aboriginal Heritage (Cultural and Archaeological) program for the AHIP. The methodology for the program provides adequate details and the requirements that will be put in place have the capacity to be varied as is necessary. The areas rich in cultural sites and materials which are well documented given the project areas proximity to other previously recorded sites within the region. BNAC wish to state that the long term care and management of the recovered artefacts must undergo a return to country following analysis.

□

Thank you for the opportunity to provide comment and we look forward to working with you collaboratively on this project.

□

Yours faithfully

Wally Bell (Ngunawal TC)
Chair

□

19 November 2014

APPENDIX L – RESULTS OF AHIMS EXTENSIVE SITE SEARCH – INITIAL SEARCH 2012

Office of
Environment
& Heritage

AHIMS Web Services (AWS)

Extensive search - Site list report

Your Ref Number : Ellerton Dr Extension

Client Service ID : 72800

SiteID	SiteName	Datum	Zone	Easting	Northing	Context	Site Status	SiteFeatures	SiteTypes	Reports
57-2-0064	Queanbeyan Showground Reserve	AGD	55	702600	6085000	Open site	Valid	Burial : -, Ceremonial Ring (Stone or Earth) : -	Bora/Ceremonial, Burial/s	1632
	<u>Contact</u>	<u>Recorders</u>	Doug Williams, Ms. Sue Feary							
57-2-0065	Queanbeyan Showground Reserve,	AGD	55	702600	6084900	Open site	Valid	Artefact : -	Open Camp Site	1632
	<u>Contact</u>	<u>Recorders</u>	H Cooke, F Bentley							
57-2-0066	Jumping Creek 1;	AGD	55	704200	6083200	Open site	Valid	Artefact : -	Open Camp Site	1579
	<u>Contact</u>	<u>Recorders</u>	I Coates							
57-2-0067	Jumping Creek 2;	AGD	55	704200	6083450	Open site	Valid	Artefact : -	Open Camp Site	1579
	<u>Contact</u>	<u>Recorders</u>	I Coates							
57-2-0068	JC3;	AGD	55	704200	6083450	Open site	Valid	Artefact : -	Open Camp Site	1579
	<u>Contact</u>	<u>Recorders</u>	I Coates							
57-2-0069	JC4;	AGD	55	704550	6083200	Open site	Valid	Artefact : -	Open Camp Site	1579
	<u>Contact</u>	<u>Recorders</u>	I Coates							
57-2-0070	JC5;	AGD	55	704700	6083000	Open site	Valid	Artefact : -	Open Camp Site	1579
	<u>Contact</u>	<u>Recorders</u>	Philip Boot							
57-2-0071	JC6;	AGD	55	704750	6083150	Open site	Valid	Artefact : -	Open Camp Site	1579
	<u>Contact</u>	<u>Recorders</u>	Philip Boot							
57-2-0072	JC7;	AGD	55	704950	6083000	Open site	Valid	Artefact : -	Open Camp Site	1579
	<u>Contact</u>	<u>Recorders</u>	Philip Boot							
57-2-0073	JC8;	AGD	55	705050	6083000	Open site	Valid	Artefact : -	Open Camp Site	1579
	<u>Contact</u>	<u>Recorders</u>	Philip Boot							
57-2-0074	JC9;	AGD	55	704150	6083150	Open site	Valid	Artefact : -	Open Camp Site	1579
	<u>Contact</u>	<u>Recorders</u>	H Cooke							
57-2-0075	JC10;	AGD	55	704200	6083100	Open site	Valid	Artefact : -	Open Camp Site	1579
	<u>Contact</u>	<u>Recorders</u>	H Cooke							
57-2-0076	JC11;	AGD	55	704550	6082800	Open site	Valid	Artefact : -	Open Camp Site	1579
	<u>Contact</u>	<u>Recorders</u>	H Cooke							
57-2-0077	JC12;	AGD	55	704550	6082850	Open site	Valid	Artefact : -	Open Camp Site	1579
	<u>Contact</u>	<u>Recorders</u>	H Cooke							
57-2-0078	JC13;	AGD	55	704600	6082900	Open site	Valid	Artefact : -	Open Camp Site	1579
	<u>Contact</u>	<u>Recorders</u>	H Cooke							
57-2-0079	JC14;	AGD	55	704500	6082950	Open site	Valid	Artefact : -	Open Camp Site	1579

Report generated by AHIMS Web Service on 20/06/2012 for Sophie Collins for the following area at Lat, Long From : 149.22802, -35.37699 - Lat, Long To : -35.35126, 149.27099 with a Buffer of 50 meters. Additional Info : To avoid impact to heritage sites by proposed development and for the development of a predictive model for the area. Number of Aboriginal sites and Aboriginal objects found is 54

This information is not guaranteed to be free from error omission. Office of Environment and Heritage (NSW) and its employees disclaim liability for any act done or omission made on the information and consequences of such acts or omission.



AHIMS Web Services (AWS)

Extensive search - Site list report

Your Ref Number : Ellerton Dr Extension

Client Service ID : 72800

SiteID	SiteName	Datum	Zone	Easting	Northing	Context	Site Status	SiteFeatures	SiteTypes	Reports
	Contact	Recorders	H Cooke					Permits	3252	
57-2-0080	JC 15;	AGD	55	704800	6082950	Open site	Valid	Artefact : -	Open Camp Site	1579
	Contact	Recorders	Mr.K Heffernan					Permits		
57-2-0081	JC 16;	AGD	55	704750	6082850	Open site	Valid	Artefact : -	Open Camp Site	1579
	Contact	Recorders	Mr.K Heffernan					Permits		
57-2-0082	JC 17;	AGD	55	704900	6082850	Open site	Valid	Artefact : -	Open Camp Site	1579
	Contact	Recorders	Mr.K Heffernan					Permits		
57-2-0083	JC 18;	AGD	55	704900	6082750	Open site	Valid	Artefact : -	Open Camp Site	1579
	Contact	Recorders	Mr.K Heffernan					Permits		
57-2-0084	JC 19;	AGD	55	704850	6082650	Open site	Valid	Artefact : -	Open Camp Site	1579
	Contact	Recorders	Mr.K Heffernan					Permits		
57-2-0086	JCV 3;	AGD	55	704600	6083050	Open site	Valid	Artefact : -	Open Camp Site	1579
	Contact	Recorders	Mr.Peter Kuskie					Permits		
57-2-0087	JCV 4;	AGD	55	704300	6083050	Open site	Valid	Artefact : -	Open Camp Site	1579
	Contact	Recorders	Mr.Peter Kuskie					Permits		
57-2-0088	JCV 14;	AGD	55	704950	6082900	Open site	Valid	Artefact : -	Open Camp Site	1579
	Contact	Recorders	Mr.Peter Kuskie					Permits		
57-2-0089	JCV 15;	AGD	55	704900	6082700	Open site	Valid	Artefact : -	Open Camp Site	1579
	Contact	Recorders	Mr.Peter Kuskie					Permits		
57-2-0110	Fairlane Estate 1;	AGD	55	703650	6082650	Open site	Destroyed	Artefact : -	Open Camp Site	
	Contact	Recorders	Kerry Navin					Permits	294	
57-2-0296	Cuumbeun Reserve 2	AGD	55	705780	6084680	Open site	Valid	Artefact : 1		98656
	Contact	Recorders	Charles Dearling Archaeological and Cultural Heritage Consultants					Permits		
57-2-0351	Thomas Royal Gdn 1	AGD	55	704580	6085280	Open site	Valid	Artefact : 1		100645
	Contact	Recorders	Ms.Trish Saunders					Permits		
57-2-0352	Thomas Royal Gdn 2	AGD	55	704520	6085260	Open site	Valid	Artefact : 4		100645
	Contact	Recorders	Ms.Trish Saunders					Permits		
57-2-0428	Jumping Creek, Queanbeyan - JC1	AGD	55	704402	6083415	Open site	Valid	Artefact : 1		99378
	Contact	Recorders	Navin Officer Heritage Consultants Pty Ltd					Permits		
57-2-0429	Jumping Creek, Queanbeyan - JCV6	AGD	55	704409	6083462	Open site	Valid	Artefact : 1		99378
	Contact	Recorders	Navin Officer Heritage Consultants Pty Ltd					Permits		
57-2-0430	Jumping Creek, Queanbeyan - JC21	AGD	55	704370	6083579	Open site	Valid	Artefact : 3		99378
	Contact	Recorders	Navin Officer Heritage Consultants Pty Ltd					Permits		

Report generated by AHIMS Web Service on 20/06/2012 for Sophie Collins for the following area at Lat, Long From : 149.22802, -35.37699 - Lat, Long To : -35.35126, 149.27099 with a Buffer of 50 meters. Additional Info : To avoid impact to heritage sites by proposed development and for the development of a predictive model for the area. Number of Aboriginal sites and Aboriginal objects found is 54

This information is not guaranteed to be free from error omission. Office of Environment and Heritage (NSW) and its employees disclaim liability for any act done or omission made on the information and consequences of such acts or omission.



AHIMS Web Services (AWS)

Extensive search - Site list report

Your Ref Number : Ellerton Dr Extension

Client Service ID : 72800

SiteID	SiteName	Datum	Zone	Easting	Northing	Context	Site Status	SiteFeatures	SiteTypes	Reports
57-2-0431	Jumping Creek, Queanbeyan - JC22	AGD	55	704497	6083466	Open site	Valid	Artefact : 3		99378
	Contact T Russell	Recorders			Navin Officer Heritage Consultants Pty Ltd			Permits		
57-2-0432	Jumping Creek, Queanbeyan - JCPAD1	AGD	55	704450	6083465	Open site	Valid	Potential Archaeological Deposit (PAD) :-		99378
	Contact T Russell	Recorders			Navin Officer Heritage Consultants Pty Ltd			Permits		
57-2-0554	HQJOCFC Site 3	GDA	55	705718	6085605	Open site	Valid	Artefact : 1		100712,100953
	Contact S Scanlon	Recorders			Mr.Giles Hamm			Permits		
57-2-0555	HQJOCFC Site 4	GDA	55	706117	6085409	Open site	Valid	Artefact : 1		100712,100953
	Contact S Scanlon	Recorders			Mr.Giles Hamm			Permits		
57-2-0557	HQJOCFC Site 6	GDA	55	706367	6085091	Open site	Valid	Artefact : 1		100712,100953
	Contact S Scanlon	Recorders			Mr.Giles Hamm			Permits		
57-2-0623	Jumping Creek SU18/L2	GDA	55	704910	6083267	Open site	Valid	Artefact : 2		101510
	Contact	Recorders			Miss.Julie Dibden			Permits		
57-2-0610	Jumping Creek SU2/L2	GDA	55	705247	6083037	Open site	Valid	Artefact : 6		101510
	Contact	Recorders			Miss.Julie Dibden			Permits		
57-2-0611	Jumping Creek SU2/L3	GDA	55	705222	6083049	Open site	Valid	Artefact : 4		101510
	Contact	Recorders			Miss.Julie Dibden			Permits		
57-2-0612	Jumping Creek SU2/L4	GDA	55	705177	6083046	Open site	Valid	Artefact : 2		101510
	Contact	Recorders			Miss.Julie Dibden			Permits		
57-2-0613	Jumping Creek SU3/L1	GDA	55	705131	6083344	Open site	Valid	Artefact : 2		101510
	Contact	Recorders			Miss.Julie Dibden			Permits		
57-2-0614	Jumping Creek SU6/L1	GDA	55	705027	6083305	Open site	Valid	Artefact : 4		101510
	Contact	Recorders			Miss.Julie Dibden			Permits		
57-2-0615	Jumping Creek SU10/L1	GDA	55	704686	6083528	Open site	Valid	Artefact : 5		101510
	Contact	Recorders			Miss.Julie Dibden			Permits		
57-2-0616	Jumping Creek SU10/L2	GDA	55	704724	6083445	Open site	Valid	Artefact : 2		101510
	Contact	Recorders			Miss.Julie Dibden			Permits		
57-2-0617	Jumping Creek SU11/L1	GDA	55	704842	6083459	Open site	Valid	Artefact : 7		101510
	Contact	Recorders			Miss.Julie Dibden			Permits		
57-2-0621	Jumping Creek SU15/L4	GDA	55	704535	6082789	Open site	Valid	Artefact : 4		101510
	Contact	Recorders			Miss.Julie Dibden			Permits		
57-2-0622	Jumping Creek SU18/L1	GDA	55	704905	6083285	Open site	Valid	Artefact : 3		101510

Report generated by AHIMS Web Service on 20/06/2012 for Sophie Collins for the following area at Lat, Long From : 149.22802, -35.37699 - Lat, Long To : -35.35126, 149.27099 with a Buffer of 50 meters. Additional Info : To avoid impact to heritage sites by proposed development and for the development of a predictive model for the area. Number of Aboriginal sites and Aboriginal objects found is 54

This information is not guaranteed to be free from error omission. Office of Environment and Heritage (NSW) and its employees disclaim liability for any act done or omission made on the information and consequences of such acts or omission.



AHIMS Web Services (AWS)

Extensive search - Site list report

Your Ref Number : Ellerton Dr Extension

Client Service ID : 72800

SiteID	SiteName	Datum	Zone	Easting	Northing	Context	Site Status	SiteFeatures	SiteTypes	Reports
	Contact	Recorders								
57-2-0634	JCR1	GDA	55	704589	6082951	Open site	Valid	Artefact : -		
	Contact	Recorders								
57-2-0635	JCR2	GDA	55	704476	6083278	Open site	Valid	Artefact : -		
	Contact	Recorders								
57-2-0682	JCR12/14	GDA	55	704638	6083018	Open site	Valid	Artefact : -		102088
	Contact	Recorders								
57-2-0683	JCR2a	GDA	55	704476	6083278	Open site	Valid	Artefact : 3		102088
	Contact	Recorders								
57-2-0684	JCR1a	GDA	55	704589	6082951	Open site	Valid	Artefact : 3		102088
	Contact	Recorders								
57-2-0699	Lot 65 DP242927 46 Pindari Cr	AGD	55	702945	6083690	Open site	Valid	Artefact : 1		
	Contact	Recorders								

Report generated by AHIMS Web Service on 20/06/2012 for Sophie Collins for the following area at Lat, Long From : 149.22802, -35.37699 - Lat, Long To : -35.35126, 149.27099 with a Buffer of 50 meters. Additional Info : To avoid impact to heritage sites by proposed development and for the development of a predictive model for the area. Number of Aboriginal sites and Aboriginal objects found is 54

This information is not guaranteed to be free from error omission. Office of Environment and Heritage (NSW) and its employees disclaim liability for any act done or omission made on the information and consequences of such acts or omission.

APPENDIX M – RESULTS OF AHIMS EXTENSIVE SITE SEARCH – SECOND SEARCH 2014



AHIMS Web Services (AWS)

Extensive search - Site list report

Your Ref Number : Ellerton Ext 2

Client Service ID : 152717

SiteID	SiteName	Datum	Zone	Easting	Northing	Context	Site Status	SiteFeatures	SiteTypes	Reports
57-2-0186	W4	AGD	55	706460	6086450	Open site	Valid	Artefact : -	Isolated Find	
	Contact							Permits		
57-2-0187	W5	AGD	55	706280	6086280	Open site	Valid	Artefact : -	Open Camp Site	
	Contact							Permits		
57-2-0064	Queanbeyan Showground Reserve	AGD	55	702600	6085000	Open site	Valid	Burial : -, Ceremonial Ring (Stone or Earth) : -	Bora/Ceremonial, Burial/s	1632
	Contact							Permits		
57-2-0065	Queanbeyan Showground Reserve,	AGD	55	702600	6084900	Open site	Valid	Artefact : -	Open Camp Site	1632
	Contact							Permits		
57-2-0066	Jumping Creek 1;	AGD	55	704200	6083200	Open site	Valid	Artefact : -	Open Camp Site	1579
	Contact							Permits		
57-2-0067	Jumping Creek 2;	AGD	55	704200	6083450	Open site	Valid	Artefact : -	Open Camp Site	1579
	Contact							Permits		
57-2-0068	JC3;	AGD	55	704200	6083450	Open site	Valid	Artefact : -	Open Camp Site	1579
	Contact							Permits		
57-2-0069	JC4;	AGD	55	704550	6083200	Open site	Valid	Artefact : -	Open Camp Site	1579
	Contact							Permits		
57-2-0070	JC5;	AGD	55	704700	6083000	Open site	Valid	Artefact : -	Open Camp Site	1579
	Contact							Permits		
57-2-0071	JC6;	AGD	55	704750	6083150	Open site	Valid	Artefact : -	Open Camp Site	1579
	Contact							Permits		
57-2-0072	JC7;	AGD	55	704950	6083000	Open site	Valid	Artefact : -	Open Camp Site	1579
	Contact							Permits		
57-2-0073	JC8;	AGD	55	705050	6083000	Open site	Valid	Artefact : -	Open Camp Site	1579
	Contact							Permits		
57-2-0074	JC9;	AGD	55	704150	6083150	Open site	Valid	Artefact : -	Open Camp Site	1579
	Contact							Permits	297	
57-2-0075	JC10;	AGD	55	704200	6083100	Open site	Valid	Artefact : -	Open Camp Site	1579
	Contact							Permits		
57-2-0076	JC11;	AGD	55	704550	6082800	Open site	Valid	Artefact : -	Open Camp Site	1579
	Contact							Permits	3252	
57-2-0077	JC12;	AGD	55	704550	6082850	Open site	Valid	Artefact : -	Open Camp Site	1579,102088
	Contact							Permits	3252	
57-2-0078	JC13;	AGD	55	704600	6082900	Open site	Valid	Artefact : -	Open Camp Site	1579

Report generated by AHIMS Web Service on 30/10/2014 for Sophie Collins for the following area at Lat, Long From : -35.38, 149.21 - Lat, Long To : -35.34, 149.28 with a Buffer of 50 meters.

Additional Info : Heritage Impact Assessment. Number of Aboriginal sites and Aboriginal objects found is 87

This information is not guaranteed to be free from error omission. Office of Environment and Heritage (NSW) and its employees disclaim liability for any act done or omission made on the information and consequences of such acts or omission.

Page 1 of 6

**AHIMS Web Services (AWS)****Extensive search - Site list report**

Your Ref Number : Ellerton Ext 2

Client Service ID : 152717

SiteID	SiteName	Datum	Zone	Easting	Northing	Context	Site Status	SiteFeatures	SiteTypes	Reports
	Contact	Recorders	H Cooke					Permits		
57-2-0079	JC14;	AGD	55	704500	6082950	Open site	Valid	Artefact : -	Open Camp Site	1579,102088
	Contact	Recorders	H Cooke					Permits	3252	
57-2-0080	JC 15;	AGD	55	704800	6082950	Open site	Valid	Artefact : -	Open Camp Site	1579
	Contact	Recorders	Mr.K Heffernan					Permits		
57-2-0081	JC 16;	AGD	55	704750	6082850	Open site	Valid	Artefact : -	Open Camp Site	1579
	Contact	Recorders	Mr.K Heffernan					Permits		
57-2-0082	JC 17;	AGD	55	704900	6082850	Open site	Valid	Artefact : -	Open Camp Site	1579
	Contact	Recorders	Mr.K Heffernan					Permits		
57-2-0083	JC 18;	AGD	55	704900	6082750	Open site	Valid	Artefact : -	Open Camp Site	1579
	Contact	Recorders	Mr.K Heffernan					Permits		
57-2-0084	JC 19;	AGD	55	704850	6082650	Open site	Valid	Artefact : -	Open Camp Site	1579
	Contact	Recorders	Mr.K Heffernan					Permits		
57-2-0085	JC 20;	AGD	55	704250	6082350	Open site	Valid	Artefact : -	Open Camp Site	1579
	Contact	Recorders	Mr.K Heffernan					Permits		
57-2-0086	JCV 3;	AGD	55	704600	6083050	Open site	Valid	Artefact : -	Open Camp Site	1579
	Contact	Recorders	Mr.Peter Kuskie					Permits		
57-2-0087	JCV 4;	AGD	55	704300	6083050	Open site	Valid	Artefact : -	Open Camp Site	1579
	Contact	Recorders	Mr.Peter Kuskie					Permits		
57-2-0088	JCV 14;	AGD	55	704950	6082900	Open site	Valid	Artefact : -	Open Camp Site	1579
	Contact	Recorders	Mr.Peter Kuskie					Permits		
57-2-0089	JCV 15;	AGD	55	704900	6082700	Open site	Valid	Artefact : -	Open Camp Site	1579
	Contact	Recorders	Mr.Peter Kuskie					Permits		
57-2-0096	SJC 4;	AGD	55	704800	6082530	Open site	Valid	Artefact : -	Open Camp Site	1877
	Contact	Recorders	Jon Winston-Gregson					Permits		
57-2-0098	SJC 2;	AGD	55	704920	6082370	Open site	Valid	Artefact : -	Open Camp Site	1877
	Contact	Recorders	Jon Winston-Gregson					Permits		
57-2-0099	SJC 1;	AGD	55	704800	6082300	Open site	Valid	Artefact : -	Open Camp Site	1877
	Contact	Recorders	Jon Winston-Gregson					Permits		
57-2-0103	Gale Precinct 4;	AGD	55	703760	6082540	Open site	Valid	Artefact : -	Open Camp Site	2083,102775
	Contact	Recorders	Kerry Navin,Mr.Kelvin Officer					Permits		
57-2-0106	Gale Precinct 7;	AGD	55	703460	6082500	Open site	Valid	Artefact : -	Open Camp Site	2083,102775
	Contact	Recorders	Kerry Navin,Mr.Kelvin Officer					Permits		
57-2-0110	Fairlane Estate 1;	AGD	55	703650	6082650	Open site	Destroyed	Artefact : -	Open Camp Site	

Report generated by AHIMS Web Service on 30/10/2014 for Sophie Collins for the following area at Lat, Long From : -35.38, 149.21 - Lat, Long To : -35.34, 149.28 with a Buffer of 50 meters.

Additional Info : Heritage Impact Assessment. Number of Aboriginal sites and Aboriginal objects found is 87

This information is not guaranteed to be free from error omission. Office of Environment and Heritage (NSW) and its employees disclaim liability for any act done or omission made on the information and consequences of such acts or omission.

Page 2 of 6

**AHIMS Web Services (AWS)****Extensive search - Site list report**

Your Ref Number : Ellerton Ext 2

Client Service ID : 152717

SiteID	SiteName	Datum	Zone	Easting	Northing	Context	Site Status	SiteFeatures	SiteTypes	Reports
	Contact	Recorders	Kerry Navin					Permits	294	
57-2-0295	CR1	AGD	55	706540	6083490	Open site	Valid	Artefact : 3		98656
	Contact	Recorders	Charles Dearing Archaeological and Cultural Heritage Consultants					Permits		
57-2-0296	Cuumbeun Reserve 2	AGD	55	705780	6084680	Open site	Valid	Artefact : 1		98656
	Contact	Recorders	Charles Dearing Archaeological and Cultural Heritage Consultants					Permits		
57-2-0297	Cuumbeun Reserve 3	AGD	55	706520	6084950	Open site	Valid	Artefact : 37		98656
	Contact	Recorders	Charles Dearing Archaeological and Cultural Heritage Consultants					Permits		
57-2-0298	Cuumbeun Reserve 4	AGD	55	706905	6084802	Open site	Valid	Artefact : 8		98656
	Contact	Recorders	Charles Dearing Archaeological and Cultural Heritage Consultants					Permits		
57-2-0351	Thomas Royal Gdn 1	AGD	55	704580	6085280	Open site	Valid	Artefact : 1		98766,100645
	Contact	Recorders	Ms.Trish Saunders					Permits		
57-2-0352	Thomas Royal Gdn 2	AGD	55	704520	6085260	Open site	Valid	Artefact : 4		98766,100645
	Contact	Recorders	Ms.Trish Saunders					Permits		
57-2-0428	Jumping Creek, Queanbeyan - JC1	AGD	55	704402	6083415	Open site	Valid	Artefact : 1		99378
	Contact T Russell	Recorders	Navin Officer Heritage Consultants Pty Ltd					Permits		
57-2-0429	Jumping Creek, Queanbeyan - JCV6	AGD	55	704409	6083462	Open site	Valid	Artefact : 1		99378
	Contact T Russell	Recorders	Navin Officer Heritage Consultants Pty Ltd					Permits		
57-2-0430	Jumping Creek, Queanbeyan - JC21	AGD	55	704370	6083579	Open site	Valid	Artefact : 3		99378
	Contact T Russell	Recorders	Navin Officer Heritage Consultants Pty Ltd					Permits		
57-2-0431	Jumping Creek, Queanbeyan - JC22	AGD	55	704497	6083466	Open site	Valid	Artefact : 3		99378
	Contact T Russell	Recorders	Navin Officer Heritage Consultants Pty Ltd					Permits		
57-2-0432	Jumping Creek, Queanbeyan - JCPAD1	AGD	55	704450	6083465	Open site	Valid	Potential Archaeological Deposit (PAD) : -		99378
	Contact T Russell	Recorders	Navin Officer Heritage Consultants Pty Ltd					Permits		
57-2-0553	HQJOCFC Site 2	GDA	55	705403	6085758	Open site	Valid	Artefact : 1		100712,100953
	Contact S Scanlon	Recorders	Mr.Giles Hamm					Permits		
57-2-0554	HQJOCFC Site 3	GDA	55	705718	6085605	Open site	Valid	Artefact : 1		100712,100953
	Contact S Scanlon	Recorders	Mr.Giles Hamm					Permits		
57-2-0555	HQJOCFC Site 4	GDA	55	706117	6085409	Open site	Valid	Artefact : 1		100712,100953
	Contact S Scanlon	Recorders	Mr.Giles Hamm					Permits		
57-2-0556	HQJOCFC Site 5	GDA	55	706416	6085027	Open site	Valid	Artefact : 2		100712,100953
	Contact S Scanlon	Recorders	Mr.Giles Hamm					Permits		

Report generated by AHIMS Web Service on 30/10/2014 for Sophie Collins for the following area at Lat, Long From : -35.38, 149.21 - Lat, Long To : -35.34, 149.28 with a Buffer of 50 meters.

Additional Info : Heritage Impact Assessment. Number of Aboriginal sites and Aboriginal objects found is 87

This information is not guaranteed to be free from error omission. Office of Environment and Heritage (NSW) and its employees disclaim liability for any act done or omission made on the information and consequences of such acts or omission.

Page 3 of 6