




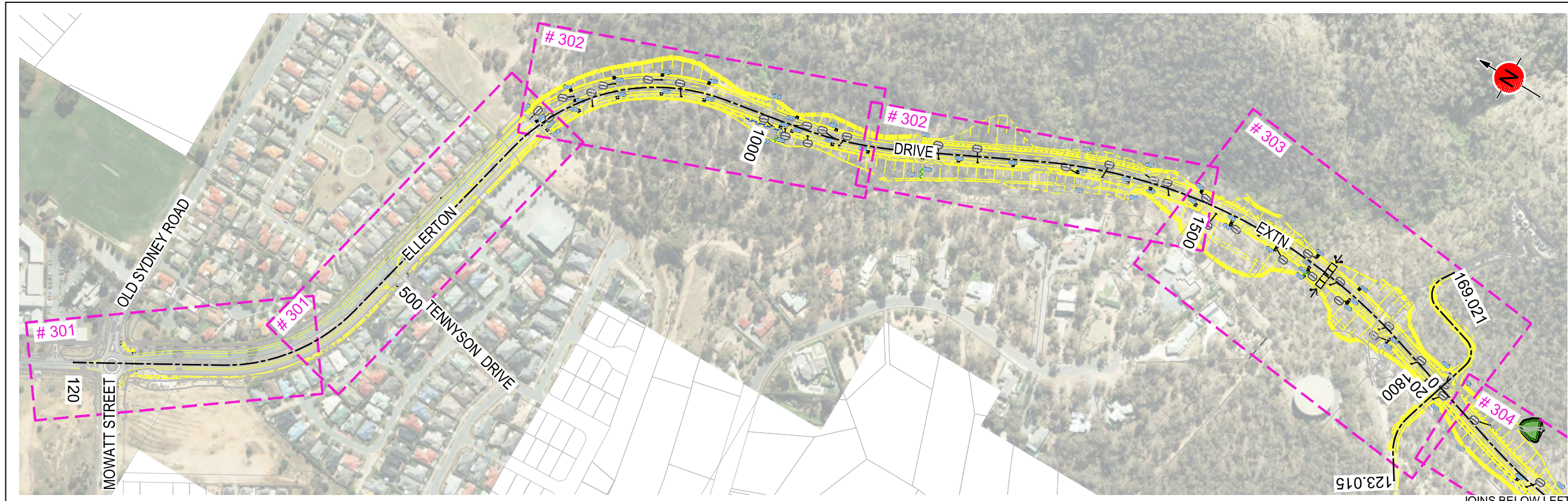
DRAWING SCHEDULE	
SHEET NUMBER	SHEET TITLE
100	COVER SHEET
101	KEY PLAN
201	TYPICAL CUT AND FILL SECTIONS - MC01
202	TYPICAL MC01 SECTIONS
203	DETAIL OF SHARED PATH AND NOISE WALL
204	MISCELLANEOUS
301	PLAN SHEET
302	PLAN SHEET
303	PLAN SHEET
304	PLAN SHEET
305	PLAN SHEET
306	PLAN SHEET
307	PLAN SHEET
308	PLAN SHEET
501	LAYOUT PLAN AND LONG SECTION (NCA1)
502	LAYOUT PLAN AND LONG SECTION (NCA1)
503	LAYOUT PLAN AND LONG SECTION (NCA1)
504	LAYOUT PLAN AND LONG SECTION (NCA2A)
505	LAYOUT PLAN AND LONG SECTION (NCA2A)
506	LAYOUT PLAN AND LONG SECTION (NCA2B)
507	LAYOUT PLAN AND LONG SECTION (NCA3)
508	LAYOUT PLAN AND LONG SECTION (NCA3)
509	LAYOUT PLAN AND LONG SECTION (NCA3)
510	LAYOUT PLAN AND LONG SECTION (NCA4)
511	LAYOUT PLAN AND LONG SECTION (NCA4)
512	LAYOUT PLAN AND LONG SECTION (NCA5)
513	LAYOUT PLAN AND LONG SECTION (NCA7)
514	LAYOUT PLAN AND LONG SECTION (NCA7)
515	LAYOUT PLAN AND LONG SECTION (NCA8A)
516	LAYOUT PLAN AND LONG SECTION (NCA8A)
517	LAYOUT PLAN AND LONG SECTION (NCA8A)
518	LAYOUT PLAN AND LONG SECTION (NCA8B)
519	LAYOUT PLAN AND LONG SECTION (NCA8B)
520	LAYOUT PLAN AND LONG SECTION (NCA8B)
521	LAYOUT PLAN AND LONG SECTION (NCA8B)
601	GENERAL ARRANGEMENT - SHEET A
602	GENERAL ARRANGEMENT - SHEET B

QUEANBEYAN-PALERANG REGIONAL COUNCIL ELLERTON DRIVE EXTENSION T-C0040.00 EDE PUBLIC INFORMATION DRAWING

Project No: T-C0040.00

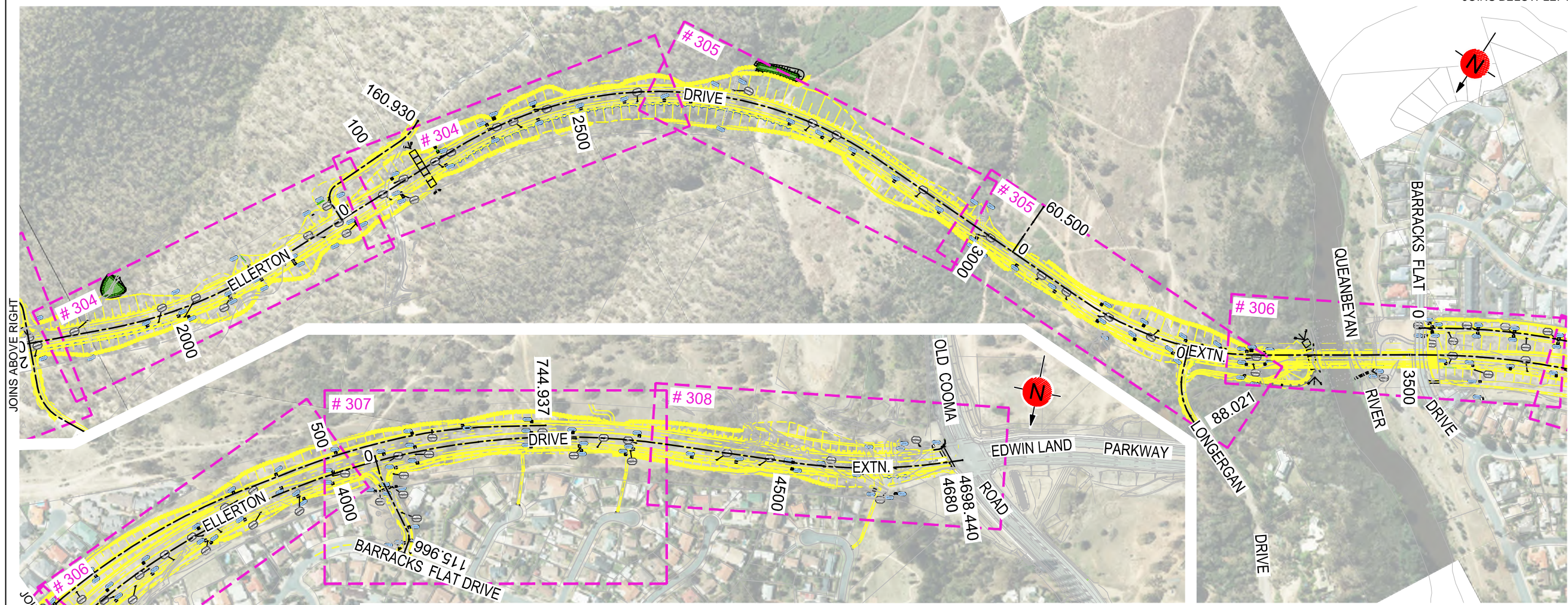
Date: MAY- 2017






LEGEND	
	SHEET AREA AT 1:1000
#	DENOTES DRAWINGS FROM THE GROUP CODE

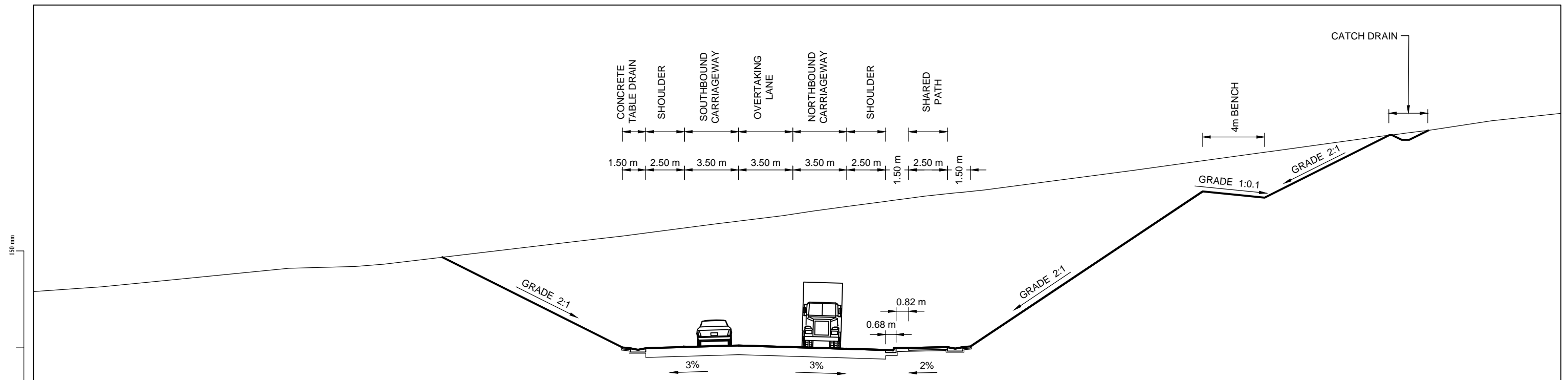
NOTES	
1.	ONLY PLAN SHEET AREAS ARE SHOWN ON THE KEY PLAN.



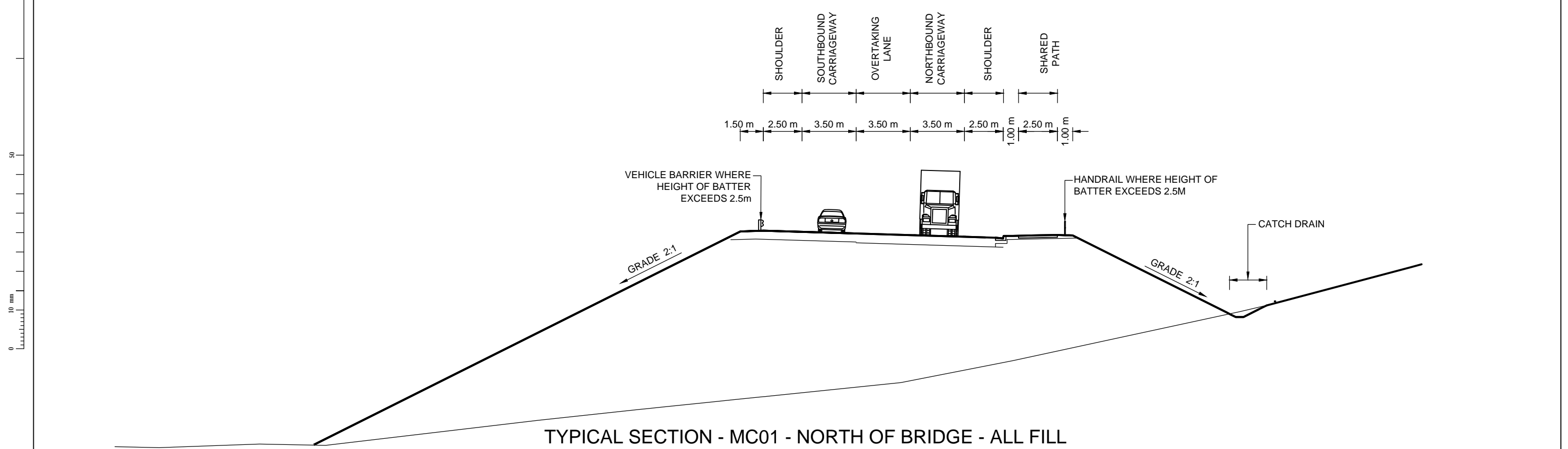
PUBLIC INFORMATION DRAWING



	<p>Canberra Office +61 2 6133 2700</p>	Project QUEANBEYAN-PALERANG REGIONAL COUNCIL ELLERTON DRIVE EXTENSION PUBLIC INFORMATION DRAWING	
		Sheet GENERAL KEY PLAN	
Designed T.NELL	Approved M.HILL	Approved Date 2016.11.16	Project No. T-C0040.00
Drawn B.MATHEW	Scales 1:5000	Sheet No. 101	Revision

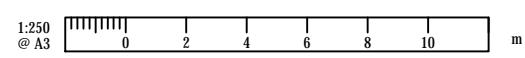




TYPICAL SECTION - MC01 - NORTH OF BRIDGE - ALL CUT

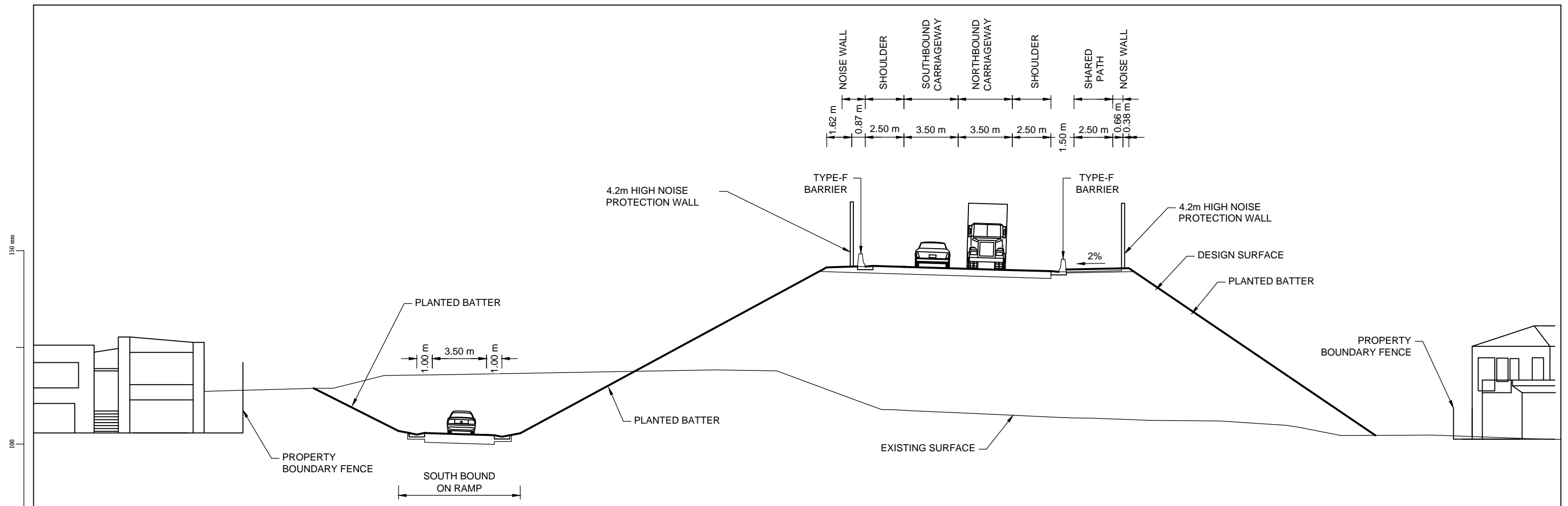


TYPICAL SECTION - MC01 - NORTH OF BRIDGE - ALL FILL

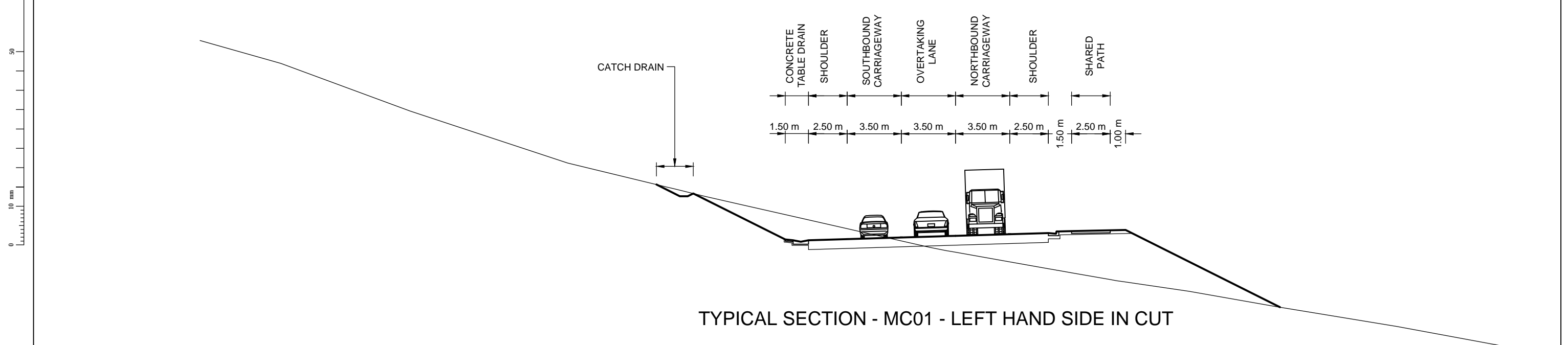
PUBLIC INFORMATION DRAWING



 QPRC Queanbeyan-Palerang Regional Council	 OPUS Canberra Office +61 2 6133 2700		Project QUEANBEYAN-PALERANG REGIONAL COUNCIL ELLERTON DRIVE EXTENSION PUBLIC INFORMATION DRAWING	
	Designed T.NELL	Approved M.HILL	Approved Date 2016.11.16	Sheet TYPICAL SECTION TYPICAL CUT AND FILL SECTIONS - MC01
Drawn T.NELL	Scales 1:250	Project No. T-C0040.00	Sheet No. 201	Revision

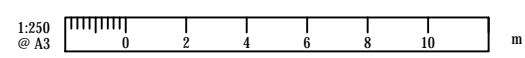




TYPICAL SECTION - MC01 - SOUTHERN BRIDGE APPROACH AND ONRAMP

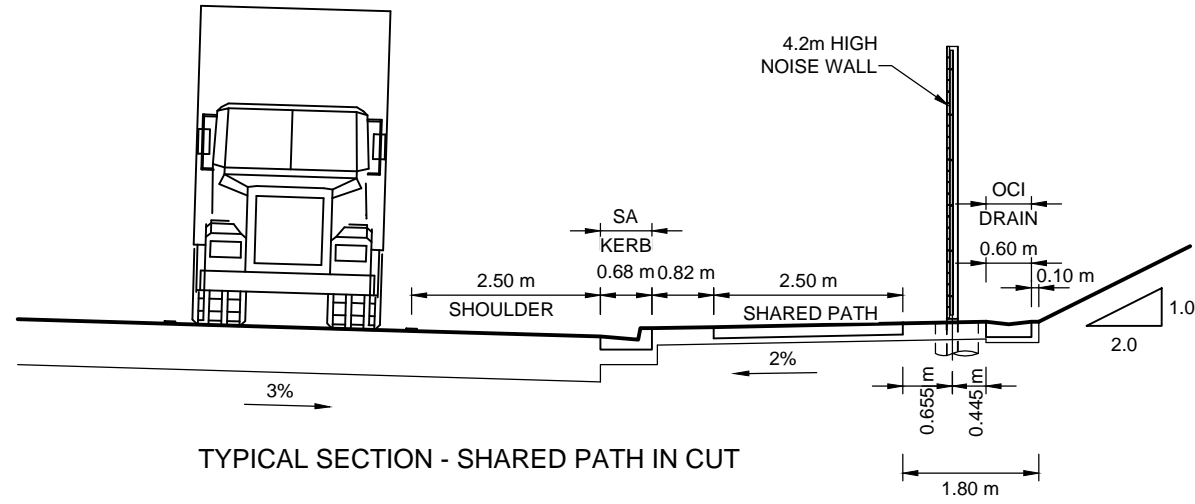


TYPICAL SECTION - MC01 - LEFT HAND SIDE IN CUT

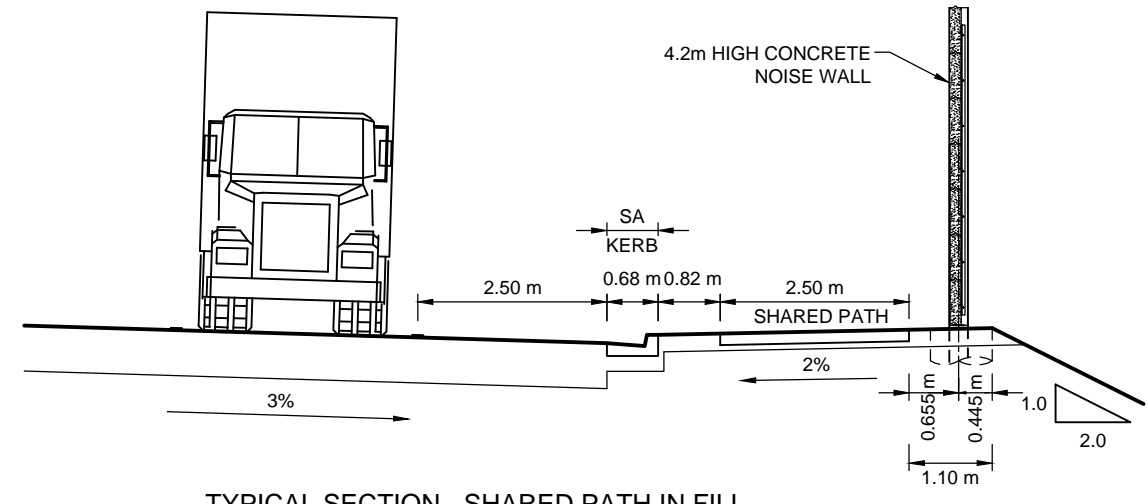
PUBLIC INFORMATION DRAWING



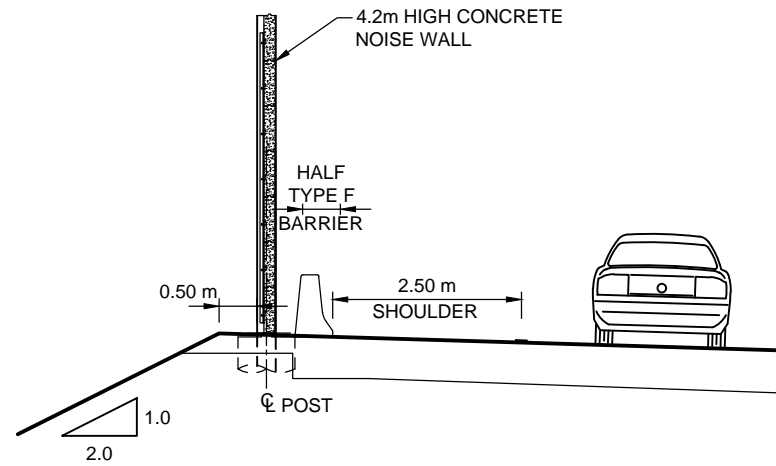
 QPRC Queanbeyan-Palerang Regional Council	 OPUS Canberra Office +61 2 6133 2700	Project QUEANBEYAN-PALERANG REGIONAL COUNCIL ELLERTON DRIVE EXTENSION PUBLIC INFORMATION DRAWING	
		Sheet TYPICAL SECTION TYPICAL MC01 SECTIONS	
Designed T.NELL	Approved M.HILL	Approved Date 2016.11.16	Project No. T-C0040.00
Drawn T.NELL	Scales 1:250	Sheet No. 202	Revision



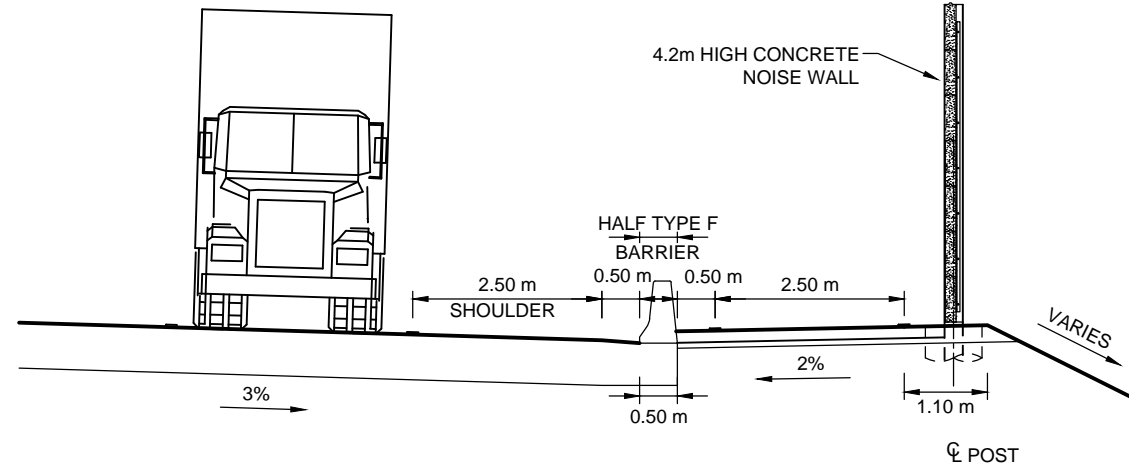
TYPICAL SECTION - SHARED PATH IN CUT



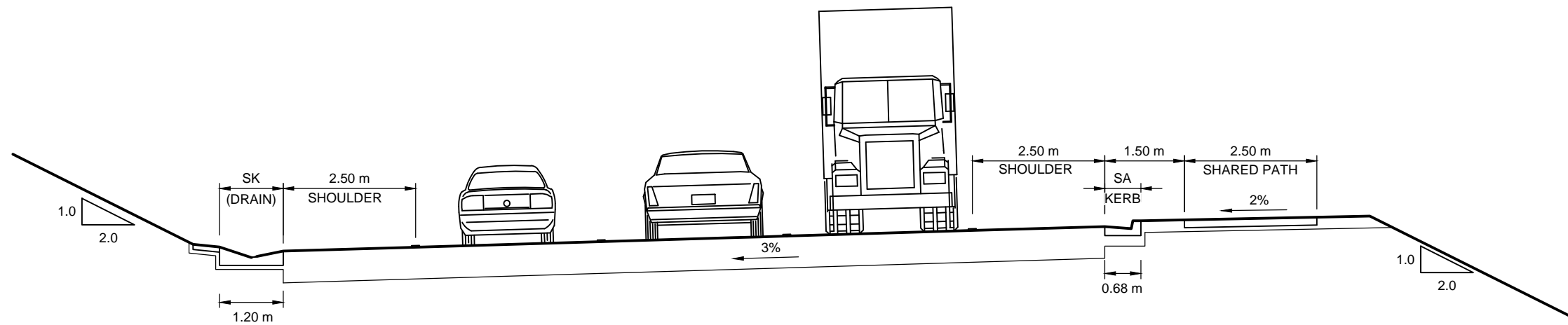
TYPICAL SECTION - SHARED PATH IN FILL



TYPICAL SECTION - SOUTHERN BRIDGE APPROACH

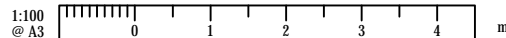


TYPICAL SECTION - SOUTHERN BRIDGE APPROACH

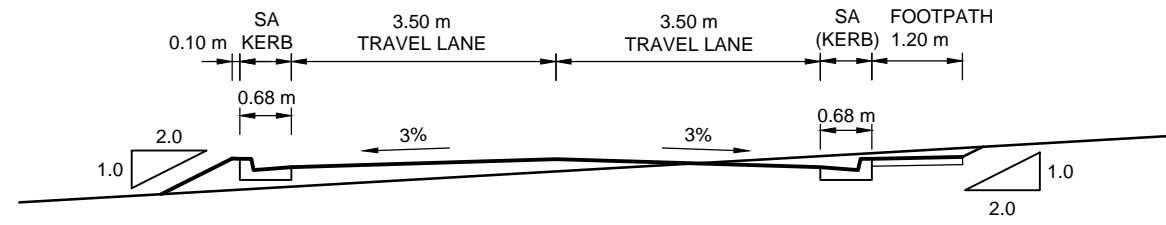


TYPICAL SECTION - NORTH

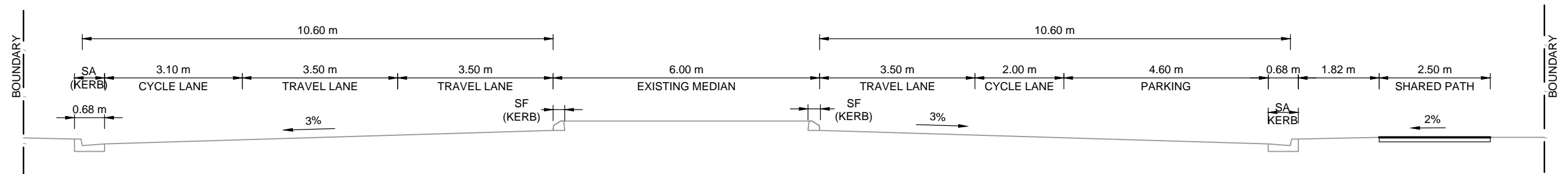
PUBLIC INFORMATION DRAWING



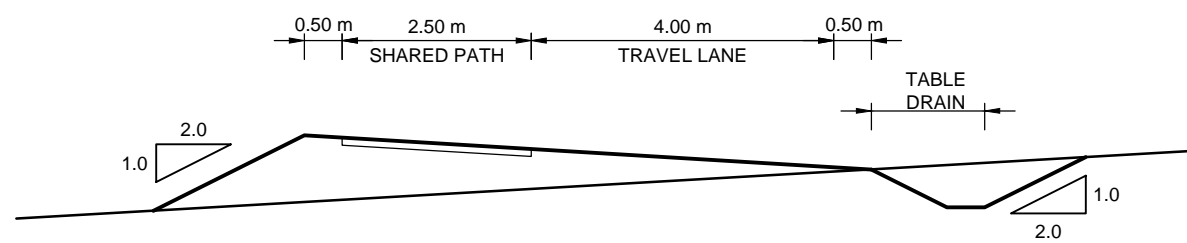
 Queanbeyan-Palerang Regional Council	 Canberra Office +61 2 6133 2700	Project QUEANBEYAN-PALERANG REGIONAL COUNCIL ELLERTON DRIVE EXTENSION PUBLIC INFORMATION DRAWING	
		Sheet TYPICAL SECTION DETAIL OF SHARED PATH AND NOISE WALL	
Designed T.NELL	Approved M.HILL	Approved Date 2016.11.16	Project No. T-C0040.00
Drawn T.NELL	Scales 1:100	Sheet No. 203	Revision



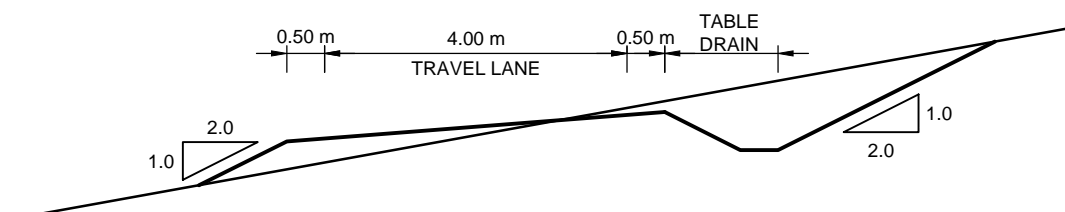
TYPICAL (74 BARRACK FLAT DR)



TYPICAL EXISTING ELLERTON DRIVE

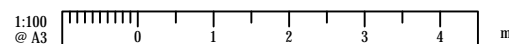




TYPICAL ACCESS ROADS

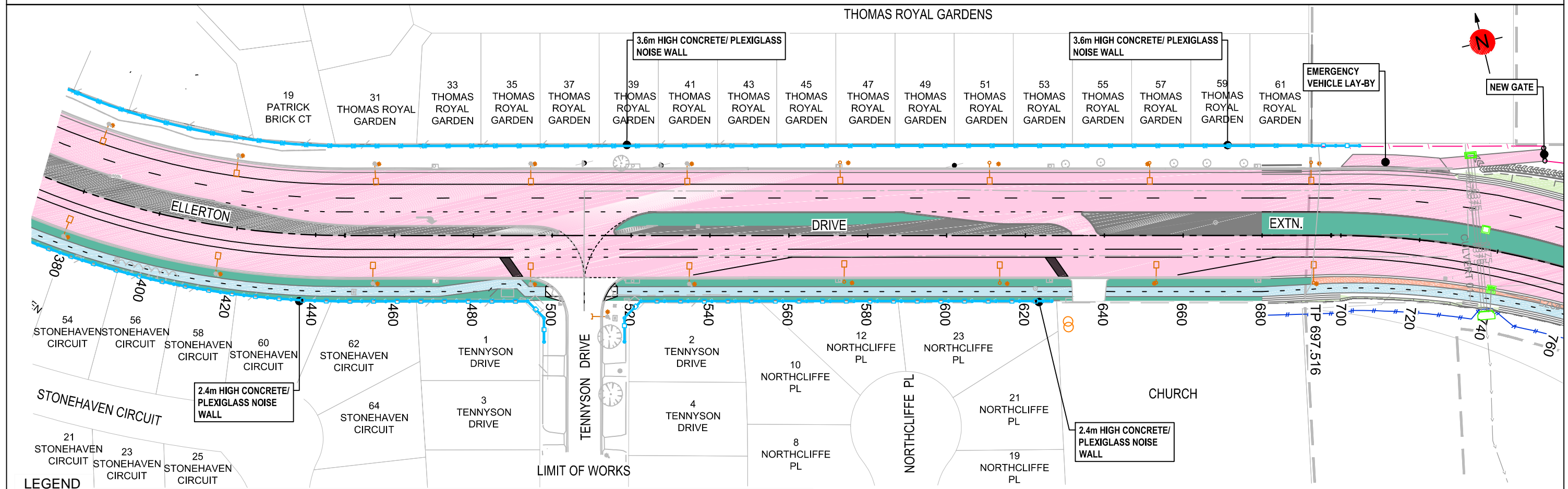
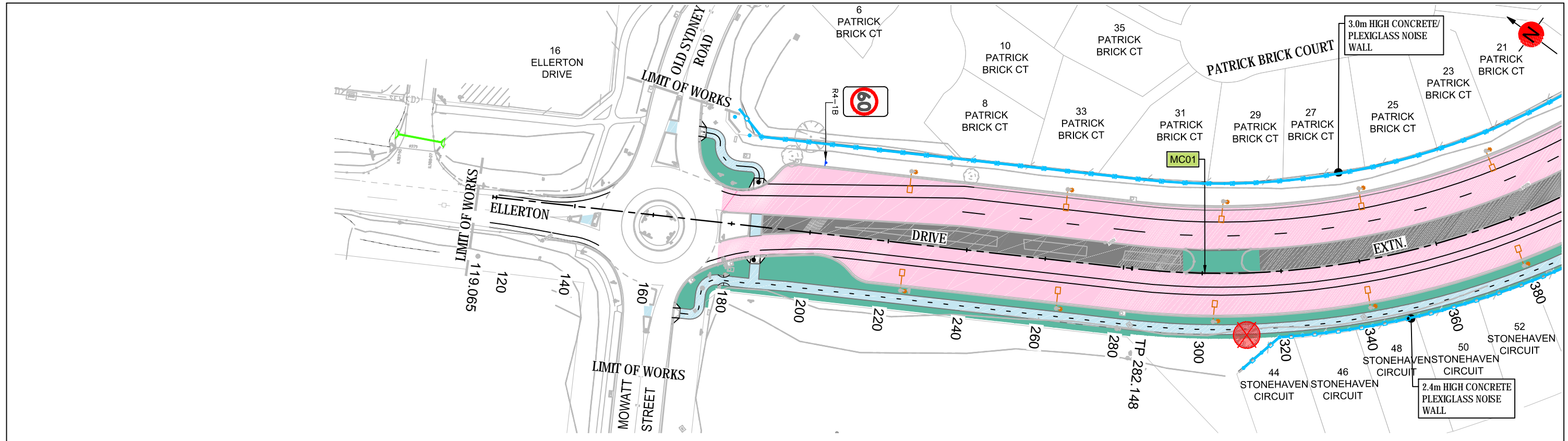


TYPICAL ACCESS TRACK

PUBLIC INFORMATION DRAWING

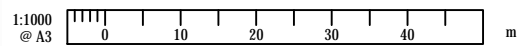


 Queanbeyan-Palerang Regional Council	 OPUS Canberra Office +61 2 6133 2700	Project QUEANBEYAN-PALERANG REGIONAL COUNCIL ELLERTON DRIVE EXTENSION PUBLIC INFORMATION DRAWING	
		Sheet TYPICAL SECTION MISCELLANEOUS	
Designed T.NELL	Approved M.HILL	Approved Date 2016.11.16	Project No. T-C0040.00
Drawn T.NELL	Scales 1:100	Sheet No. 204	Revision



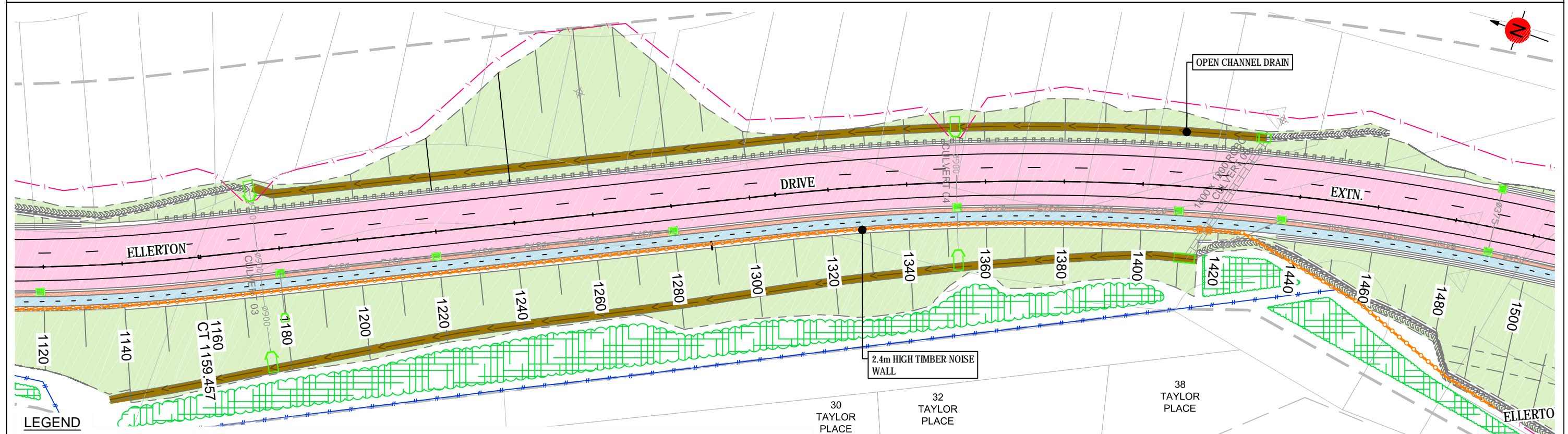
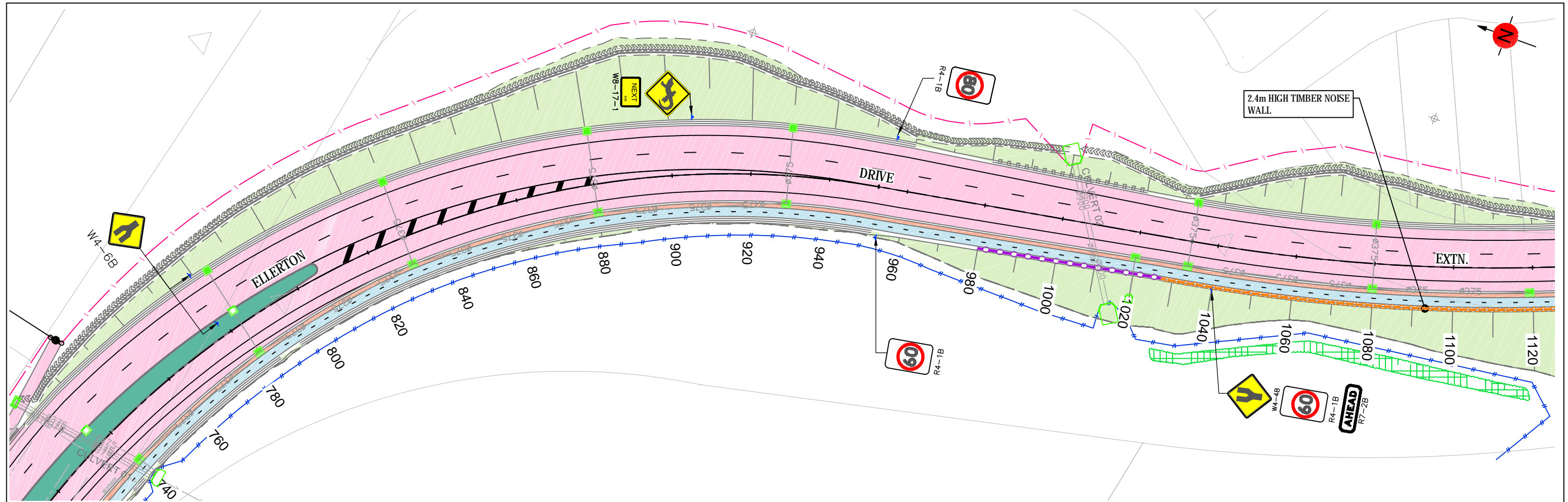
LEGEND

	NEW ROADWAY		NEW MEDIAN		SITE BOUNDARY
	NEW SHARED PATHWAY		EXISTING MEDIAN		NEW CONCRETE NOISE WALL
	NEW COMPACTED DECOMPOSED GRANITE		REPLACEMENT TREE PLANTING (TYPE 1)		NEW TIMBER NOISE WALL
	NEW OPEN CHANNEL DRAIN		REPLACEMENT TREE PLANTING (TYPE 2)		NEW BOUNDARY FENCE
	NEW BATTER TO BE PLANTED		REPLACEMENT TREE PLANTING (TYPE 3)		NEW FAUNA FENCE
	NEW STEEP BATTER		GREVILLEA JUNIPERINA		NEW GUARDRAIL
	NEW MEDIAN GRASS		LOMANDRA LONGIFOLIA 'TANIKA'		NEW HANDRAIL
					CATCH DRAIN
					NEW STREET LIGHT



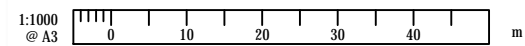
PUBLIC INFORMATION DRAWING

<p>Queanbeyan-Palerang Regional Council</p>		<p>Canberra Office +61 2 6133 2700</p>		<p>Level 2 99 Northbourne Avenue Turner, ACT 2612</p>	
		<p>Designed: T.NELL</p>		<p>Approved: M.HILL</p>	
<p>Drawn: T.NELL</p>		<p>Scales: AS SHOWN</p>		<p>Approved Date: 2016.11.16</p>	
<p>Project: QUEANBEYAN-PALERANG REGIONAL COUNCIL ELLERTON DRIVE EXTENSION PUBLIC INFORMATION DRAWING</p>				<p>Sheet: DETAIL PLANS PLAN SHEET</p>	
<p>Project No: T-C0040.00</p>				<p>Sheet No: 301</p>	



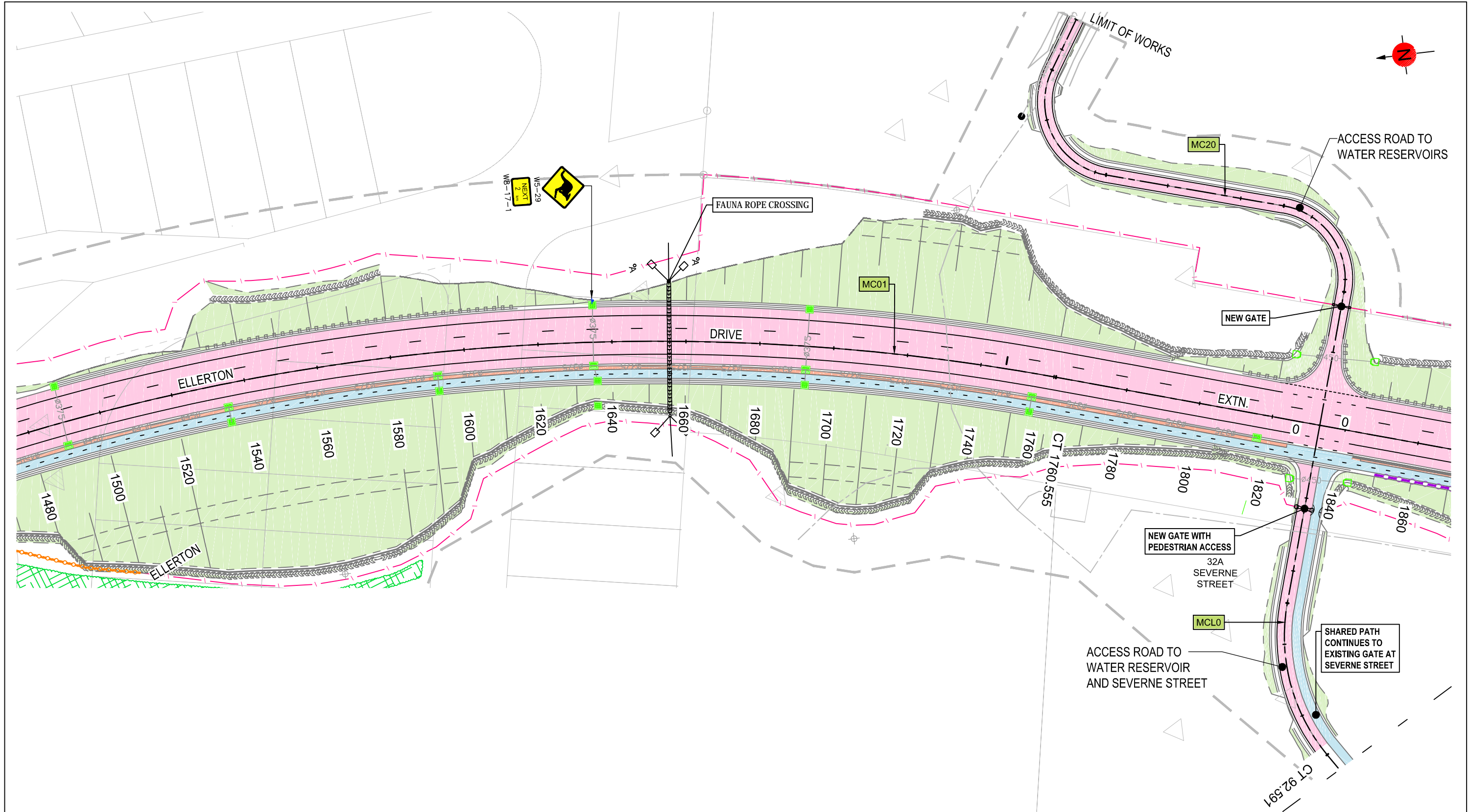
LEGEND

- | | | |
|----------------------------------|------------------------------------|-------------------------|
| NEW ROADWAY | NEW MEDIAN | SITE BOUNDARY |
| NEW SHARED PATHWAY | EXISTING MEDIAN | NEW CONCRETE NOISE WALL |
| NEW COMPACTED DECOMPOSED GRANITE | REPLACEMENT TREE PLANTING (TYPE 1) | NEW TIMBER NOISE WALL |
| NEW OPEN CHANNEL DRAIN | REPLACEMENT TREE PLANTING (TYPE 2) | NEW BOUNDARY FENCE |
| NEW BATTER TO BE PLANTED | REPLACEMENT TREE PLANTING (TYPE 3) | NEW FAUNA FENCE |
| NEW STEEP BATTER | GREVILLEA JUNIPERINA | NEW GUARDRAIL |
| NEW MEDIAN GRASS | LOMANDRA LONGIFOLIA 'TANIKA' | NEW HANDRAIL |
| | | CATCH DRAIN |
| | | NEW STREET LIGHT |



PUBLIC INFORMATION DRAWING

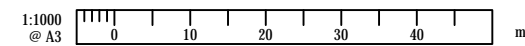
 Queanbeyan-Palerang Regional Council		 OPUS Canberra Office +61 2 6133 2700 Level 2 99 Northbourne Avenue Turner, ACT 2612	Project: QUEANBEYAN-PALERANG REGIONAL COUNCIL ELLERTON DRIVE EXTENSION PUBLIC INFORMATION DRAWING		
			Sheet: DETAIL PLANS PLAN SHEET		
Designed: T.NELL	Approved: M.HILL	Approved Date: 2016.11.16	Project No: T-C0040.00	Sheet No: 302	Revision:
Drawn: T.NELL	Scales: AS SHOWN				



0 0.01 0.02 0.03 0.04 0.05 0.06 0.07 0.08 0.09 0.10 0.11 0.12 0.13 0.14 0.15 0.16 0.17 0.18 0.19 0.20 0.21 0.22 0.23 0.24 0.25 0.26 0.27 0.28 0.29 0.30 0.31 0.32 0.33 0.34 0.35 0.36 0.37 0.38 0.39 0.40 0.41 0.42 0.43 0.44 0.45 0.46 0.47 0.48 0.49 0.50 0.51 0.52 0.53 0.54 0.55 0.56 0.57 0.58 0.59 0.60 0.61 0.62 0.63 0.64 0.65 0.66 0.67 0.68 0.69 0.70 0.71 0.72 0.73 0.74 0.75 0.76 0.77 0.78 0.79 0.80 0.81 0.82 0.83 0.84 0.85 0.86 0.87 0.88 0.89 0.90 0.91 0.92 0.93 0.94 0.95 0.96 0.97 0.98 0.99 1.00

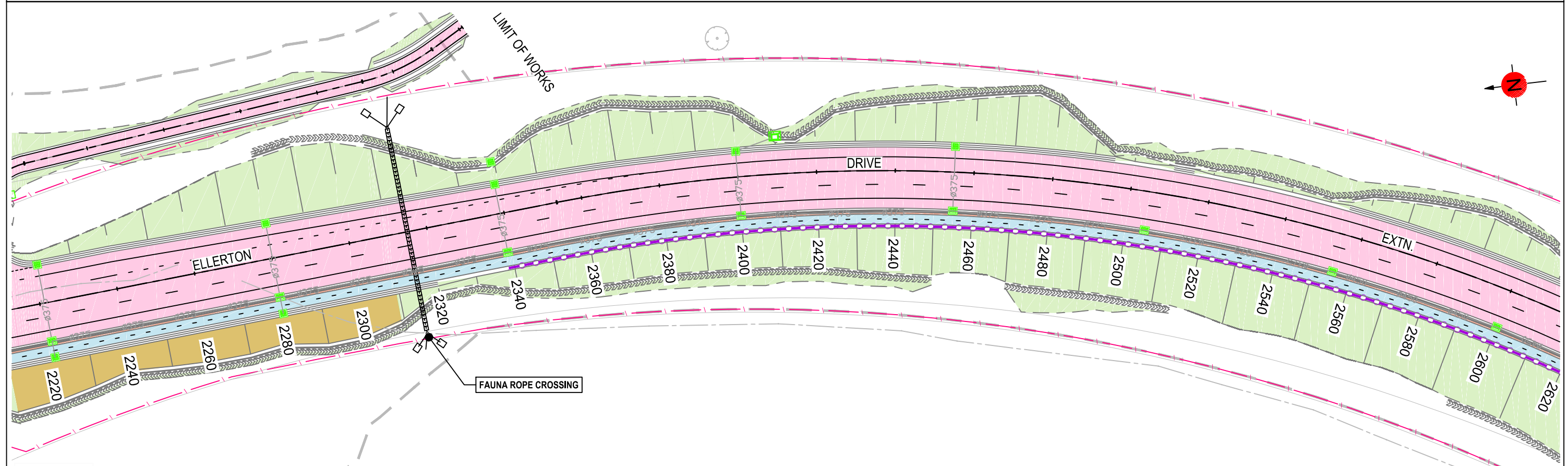
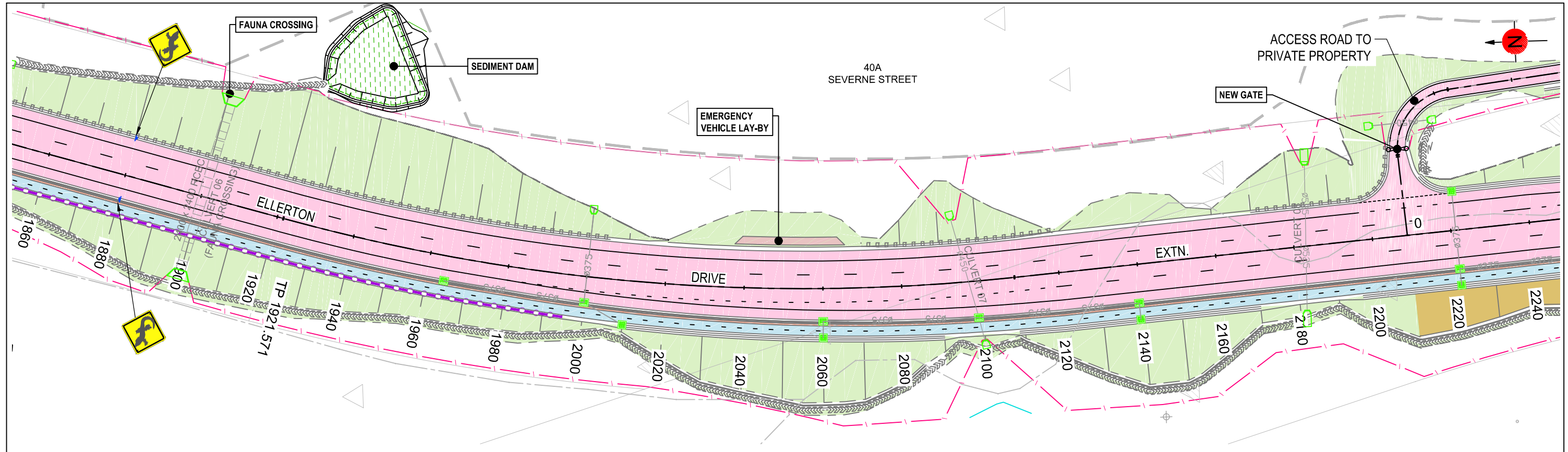
LEGEND

- | | | |
|----------------------------------|------------------------------------|-------------------------|
| NEW ROADWAY | NEW MEDIAN | SITE BOUNDARY |
| NEW SHARED PATHWAY | EXISTING MEDIAN | NEW CONCRETE NOISE WALL |
| NEW COMPACTED DECOMPOSED GRANITE | REPLACEMENT TREE PLANTING (TYPE 1) | NEW TIMBER NOISE WALL |
| NEW OPEN CHANNEL DRAIN | REPLACEMENT TREE PLANTING (TYPE 2) | NEW BOUNDARY FENCE |
| NEW BATTER TO BE PLANTED | REPLACEMENT TREE PLANTING (TYPE 3) | NEW FAUNA FENCE |
| NEW STEEP BATTER | GREVILLEA JUNIPERINA | NEW GUARDRAIL |
| NEW MEDIAN GRASS | LOMANDRA LONGIFOLIA 'TANIKA' | NEW HANDRAIL |
| | | CATCH DRAIN |
| | | NEW STREET LIGHT |



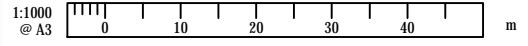
PUBLIC INFORMATION DRAWING

<p>QPRC Queanbeyan-Palerang Regional Council</p>	<p>OPUS Canberra Office +61 2 6133 2700</p>	<p>Level 2 99 Northbourne Avenue Tumbar, ACT 2612</p>		<p>Project QUEANBEYAN-PALERANG REGIONAL COUNCIL ELLERTON DRIVE EXTENSION PUBLIC INFORMATION DRAWING</p>
		<p>Designed T.NELL</p>	<p>Approved M.HILL</p>	<p>Approved Date 2016.11.16</p>
<p>Drawn T.NELL</p>	<p>Scales AS SHOWN</p>	<p>Project No. T-C0040.00</p>	<p>Sheet No. 303</p>	<p>Revision</p>



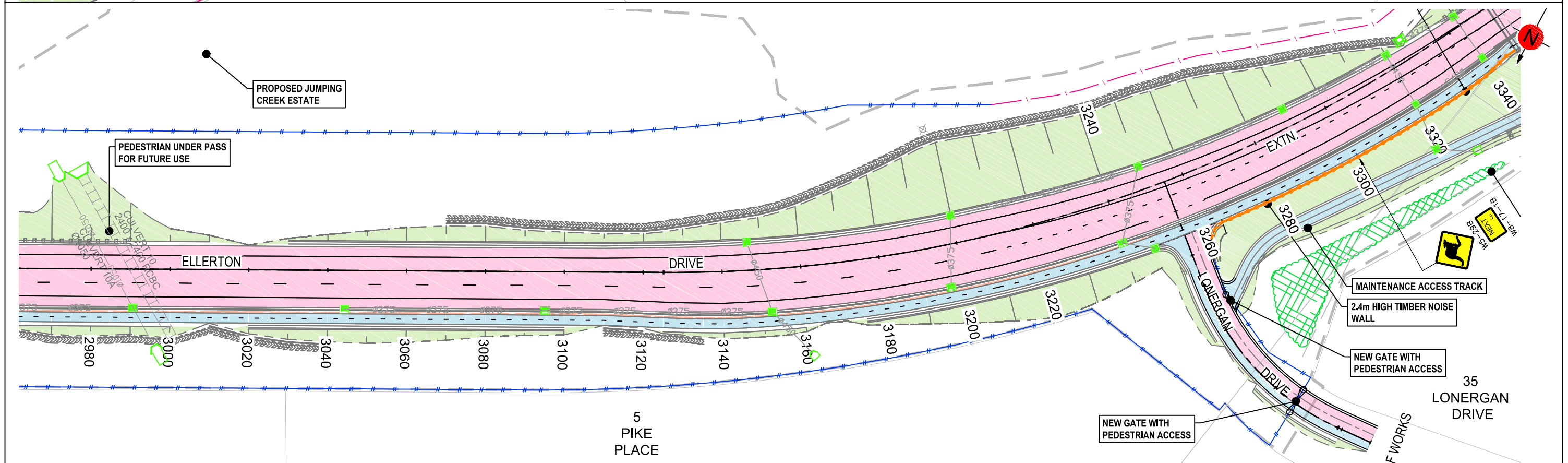
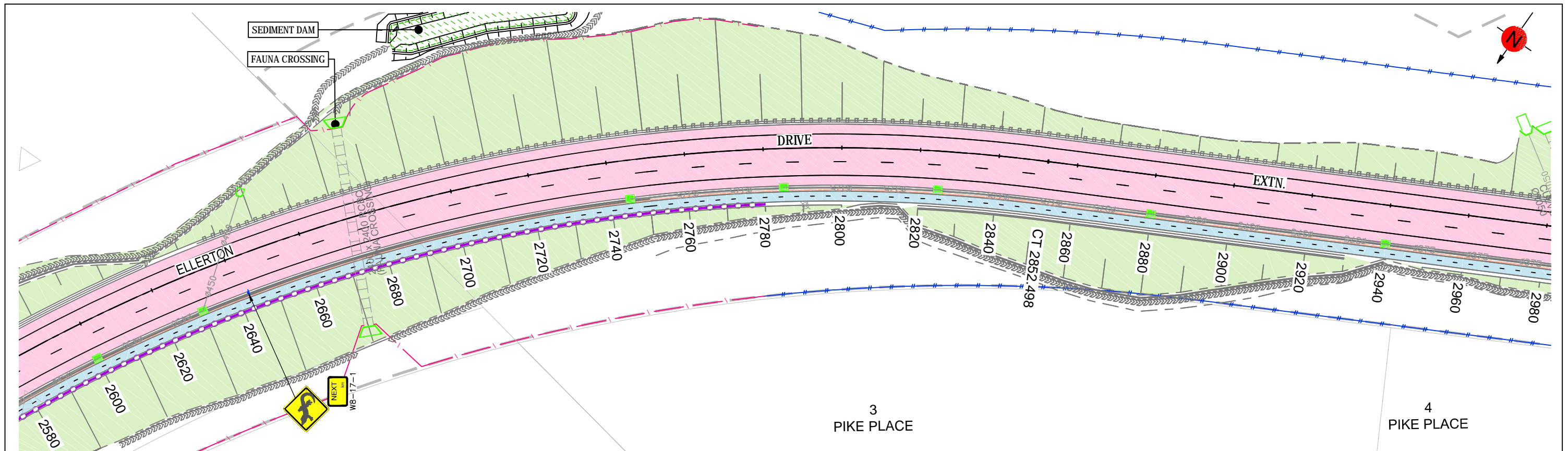
LEGEND

	NEW ROADWAY		NEW MEDIAN		SITE BOUNDARY
	NEW SHARED PATHWAY		EXISTING MEDIAN		NEW CONCRETE NOISE WALL
	NEW COMPACTED DECOMPOSED GRANITE		REPLACEMENT TREE PLANTING (TYPE 1)		NEW TIMBER NOISE WALL
	NEW OPEN CHANNEL DRAIN		REPLACEMENT TREE PLANTING (TYPE 2)		NEW BOUNDARY FENCE
	NEW BATTER TO BE PLANTED		REPLACEMENT TREE PLANTING (TYPE 3)		NEW FAUNA FENCE
	NEW STEEP BATTER		GREVILLEA JUNIPERINA		NEW GUARDRAIL
	NEW MEDIAN GRASS		LOMANDRA LONGIFOLIA 'TANIKA'		NEW HANDRAIL
					CATCH DRAIN
					NEW STREET LIGHT



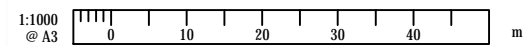
PUBLIC INFORMATION DRAWING

<p>QPRC Queanbeyan-Palerang Regional Council</p>	<p>OPUS Canberra Office +61 2 6133 2700</p>	<p>Level 2 99 Northbourne Avenue Turner, ACT 2612</p>		<p>Project QUEANBEYAN-PALERANG REGIONAL COUNCIL ELLERTON DRIVE EXTENSION PUBLIC INFORMATION DRAWING</p>
		<p>Designed T.NELL</p>	<p>Approved M.HILL</p>	<p>Approved Date 2016.11.16</p>
<p>Drawn T.NELL</p>	<p>Scales AS SHOWN</p>	<p>Project No. T-C0040.00</p>	<p>Sheet No. 304</p>	<p>Revision</p>



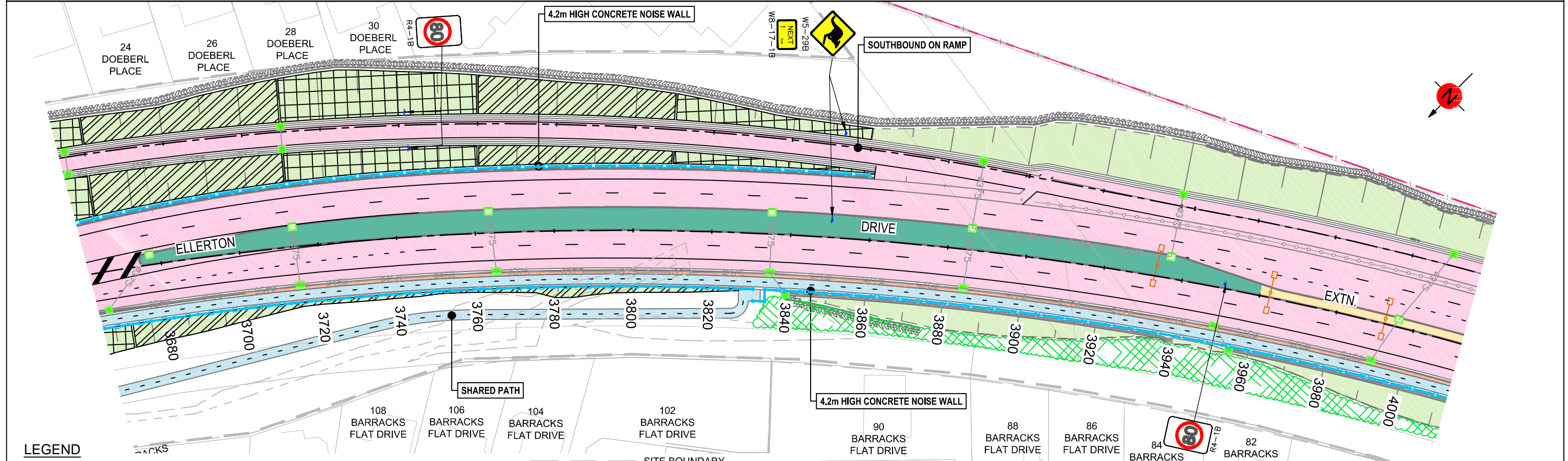
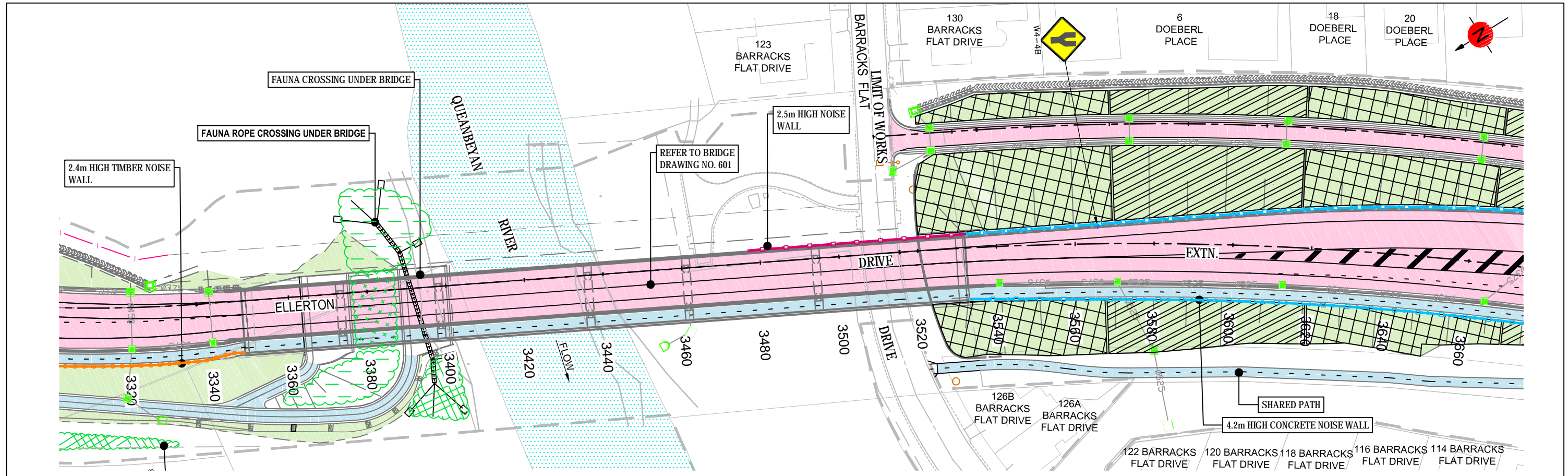
LEGEND

	NEW ROADWAY		NEW MEDIAN		SITE BOUNDARY
	NEW SHARED PATHWAY		EXISTING MEDIAN		NEW CONCRETE NOISE WALL
	NEW COMPACTED DECOMPOSED GRANITE		REPLACEMENT TREE PLANTING (TYPE 1)		NEW TIMBER NOISE WALL
	NEW OPEN CHANNEL DRAIN		REPLACEMENT TREE PLANTING (TYPE 2)		NEW BOUNDARY FENCE
	NEW BATTER TO BE PLANTED		REPLACEMENT TREE PLANTING (TYPE 3)		NEW FAUNA FENCE
	NEW STEEP BATTER		GREVILLEA JUNIPERINA		NEW GUARDRAIL
	NEW MEDIAN GRASS		LOMANDRA LONGIFOLIA 'TANIKA'		NEW HANDRAIL
					CATCH DRAIN
					NEW STREET LIGHT

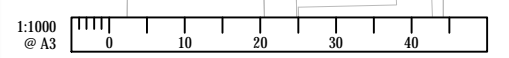


PUBLIC INFORMATION DRAWING

 Queanbeyan-Palerang Regional Council	 OPUS Canberra Office +61 2 6133 2700	Project QUEANBEYAN-PALERANG REGIONAL COUNCIL ELLERTON DRIVE EXTENSION PUBLIC INFORMATION DRAWING	
		Sheet DETAIL PLANS PLAN SHEET	
Designed T.NELL	Approved M.HILL	Approved Date 2016.11.16	Project No. T-C0040.00
Drawn T.NELL	Scales AS SHOWN	Sheet No. 305	Revision

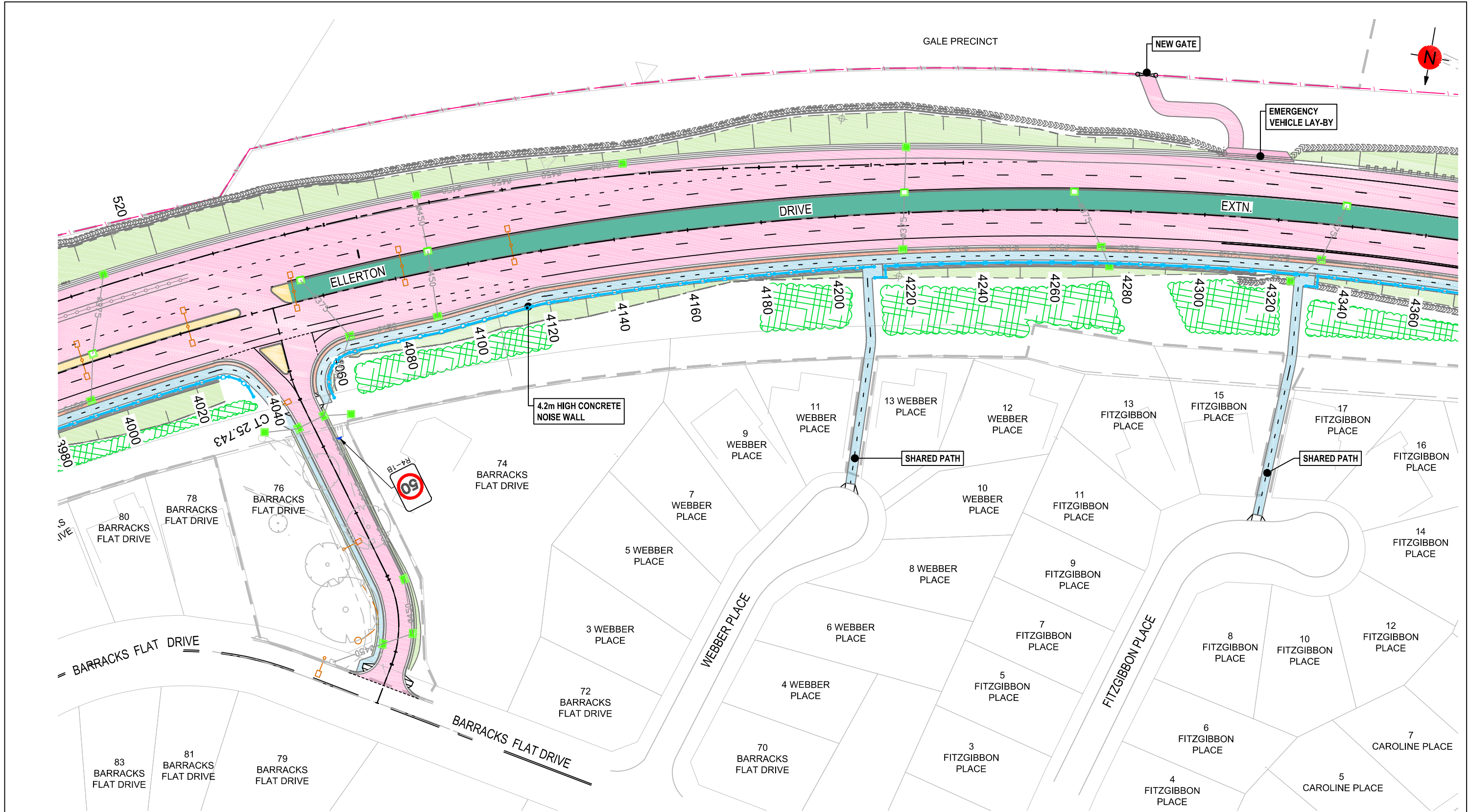


LEGEND	
	NEW ROADWAY
	NEW SHARED PATHWAY
	NEW COMPACTED DECOMPOSED GRANITE
	NEW OPEN CHANNEL DRAIN
	NEW BATTER TO BE PLANTED
	NEW STEEP BATTER
	NEW MEDIAN GRASS
	NEW MEDIAN
	EXISTING MEDIAN
	REPLACEMENT TREE PLANTING (TYPE 1)
	REPLACEMENT TREE PLANTING (TYPE 2)
	REPLACEMENT TREE PLANTING (TYPE 3)
	GREVILLEA JUNIPERINA
	LOMANDRA LONGIFOLIA 'TANIKA'
	SITE BOUNDARY
	NEW CONCRETE NOISE WALL
	NEW TIMBER NOISE WALL
	NEW NOISE WALL ON THE BRIDGE
	NEW BOUNDARY FENCE
	NEW FAUNA FENCE
	NEW GUARDRAIL
	NEW HANDRAIL
	CATCH DRAIN
	NEW STREET LIGHT



PUBLIC INFORMATION DRAWING

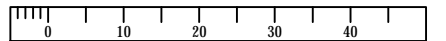
<p>QPRC Queanbeyan-Palerang Regional Council</p>	<p>OPUS Canberra Office +61 2 6133 2700</p>	<p>Level 2 99 Northbourne Avenue Turner, ACT 2612</p>	
		<p>Designed: T.NELL</p>	<p>Approved: M.HILL</p>
<p>Drawn: T.NELL</p>	<p>Scales: AS SHOWN</p>	<p>Project No: T-C0040.00</p>	<p>Sheet No: 306</p>





LEGEND

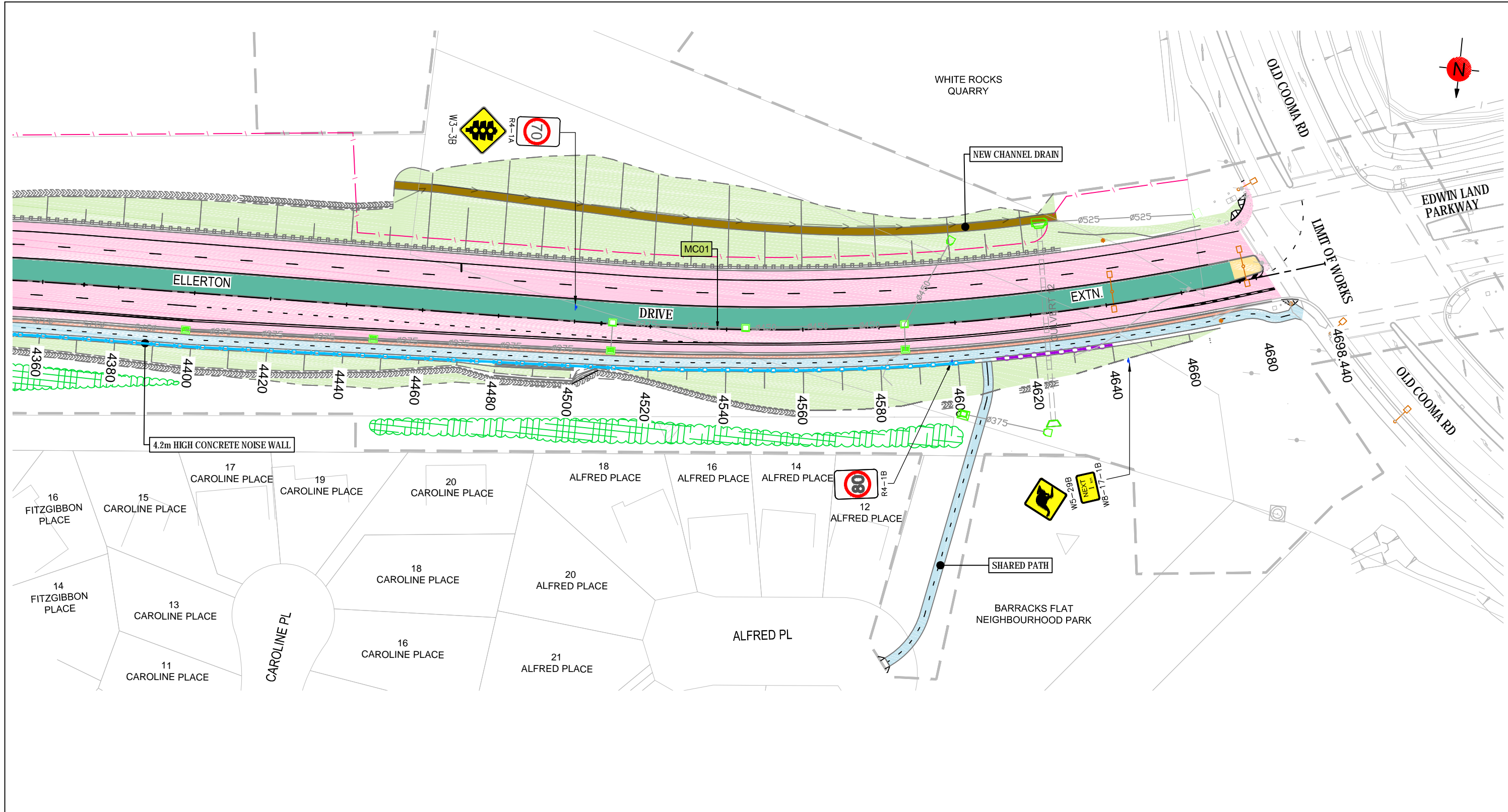
- | | | | | | |
|---|----------------------------------|---|------------------------------------|---|-------------------------|
|  | NEW ROADWAY |  | NEW MEDIAN |  | SITE BOUNDARY |
|  | NEW SHARED PATHWAY |  | EXISTING MEDIAN |  | NEW CONCRETE NOISE WALL |
|  | NEW COMPACTED DECOMPOSED GRANITE |  | REPLACEMENT TREE PLANTING (TYPE 1) |  | NEW TIMBER NOISE WALL |
|  | NEW OPEN CHANNEL DRAIN |  | REPLACEMENT TREE PLANTING (TYPE 2) |  | NEW BOUNDARY FENCE |
|  | NEW BATTER TO BE PLANTED |  | REPLACEMENT TREE PLANTING (TYPE 3) |  | NEW FAUNA FENCE |
|  | NEW STEEP BATTER |  | GREVILLEA JUNIPERINA |  | NEW GUARDRAIL |
|  | NEW MEDIAN GRASS |  | LOMANDRA LONGIFOLIA 'TANIKA' |  | NEW HANDRAIL |
| | | | |  | NEW STREET LIGHT |

1:1000 @ A3



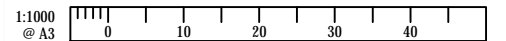
PUBLIC INFORMATION DRAWING

 <p>Queanbeyan-Palerang Regional Council</p>	 <p>Canberra Office +61 2 6133 2700</p>	<p>Level 2 99 Northbourne Avenue Turner, ACT 2612</p>		<p>Project QUEANBEYAN-PALERANG REGIONAL COUNCIL ELLERTON DRIVE EXTENSION PUBLIC INFORMATION DRAWING</p>
		<p>Designed T.NELL</p>	<p>Approved M.HILL</p>	<p>Approved Date 2016.11.16</p>
<p>Drawn T.NELL</p>	<p>Scales AS SHOWN</p>	<p>Project No. T-C0040.00</p>	<p>Sheet No. 307</p>	<p>Revision</p>



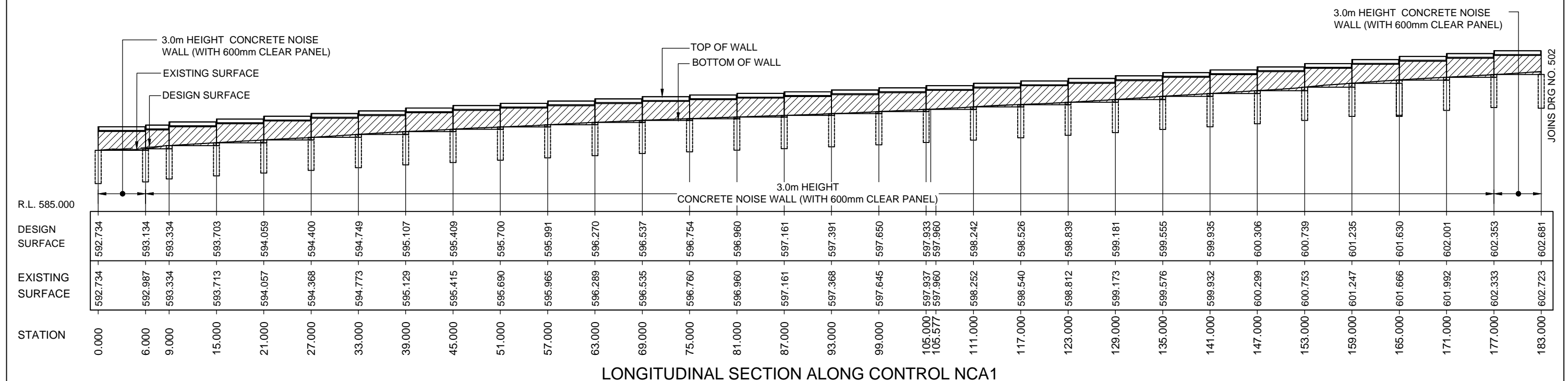
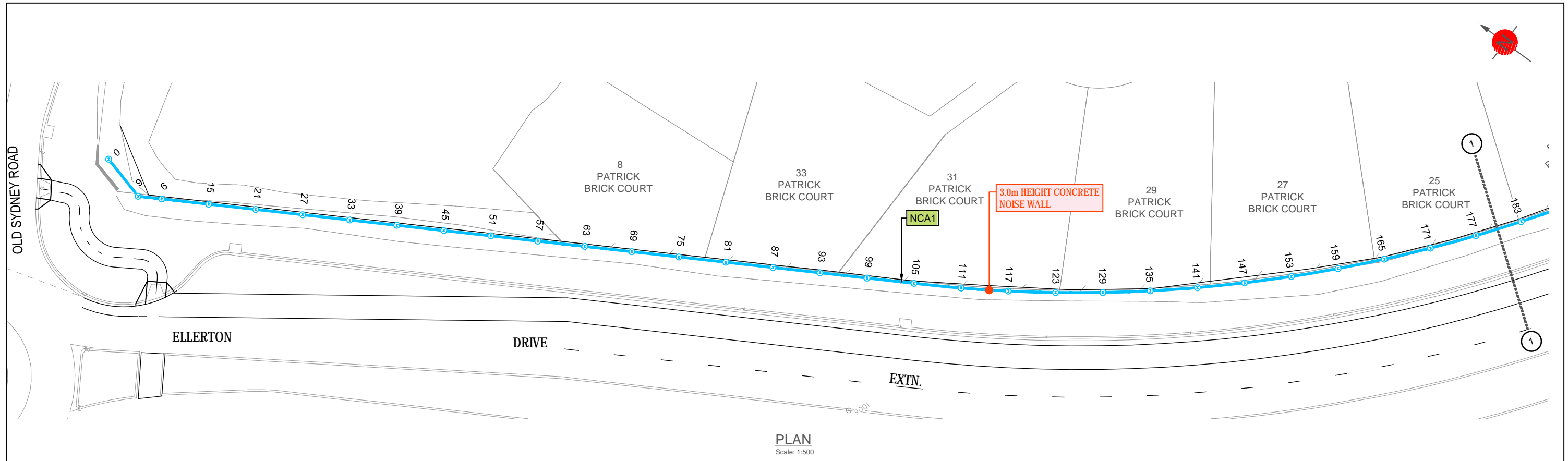
LEGEND

- | | | | | | |
|--|----------------------------------|--|------------------------------------|--|-------------------------|
| | NEW ROADWAY | | NEW MEDIAN | | SITE BOUNDARY |
| | NEW SHARED PATHWAY | | EXISTING MEDIAN | | NEW CONCRETE NOISE WALL |
| | NEW COMPACTED DECOMPOSED GRANITE | | REPLACEMENT TREE PLANTING (TYPE 1) | | NEW TIMBER NOISE WALL |
| | NEW OPEN CHANNEL DRAIN | | REPLACEMENT TREE PLANTING (TYPE 2) | | NEW BOUNDARY FENCE |
| | NEW BATTER TO BE PLANTED | | REPLACEMENT TREE PLANTING (TYPE 3) | | NEW FAUNA FENCE |
| | NEW STEEP BATTER | | GREVILLEA JUNIPERINA | | NEW HANDRAIL |
| | NEW MEDIAN GRASS | | LOMANDRA LONGIFOLIA 'TANIKA' | | CATCH DRAIN |
| | | | | | NEW STREET LIGHT |




PUBLIC INFORMATION DRAWING

<p>Queanbeyan-Palerang Regional Council</p>		<p>OPUS Canberra Office +61 2 6133 2700</p>		Project QUEANBEYAN-PALERANG REGIONAL COUNCIL ELLERTON DRIVE EXTENSION PUBLIC INFORMATION DRAWING	
				Sheet DETAIL PLANS PLAN SHEET	
Designed T.NELL	Approved M.HILL	Approved Date 2016.11.16	Project No. T-C0040.00		
Drawn T.NELL	Scopes AS SHOWN	Sheet No. 308		Revision	



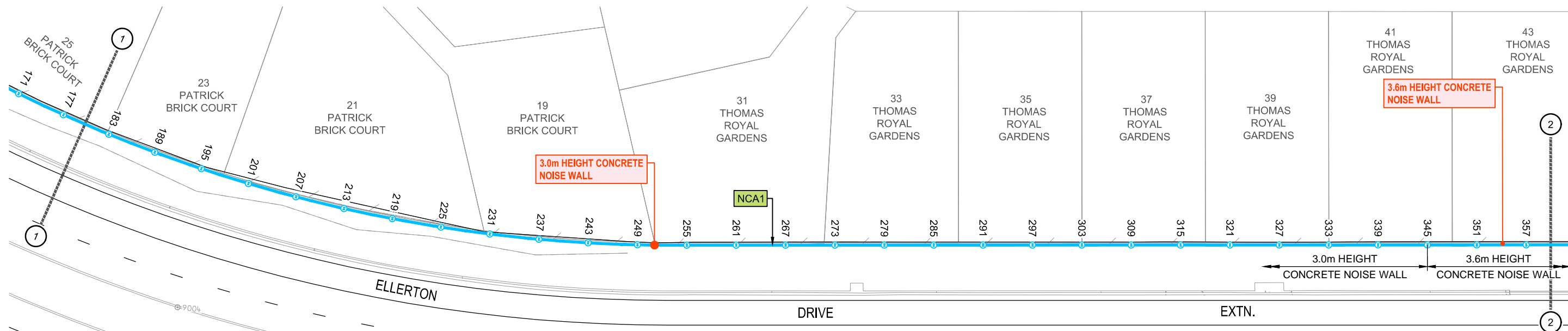

LEGEND

- NOISE WALL - CONCRETE
- NOISE WALL - TIMBER
- LOCATION LABEL

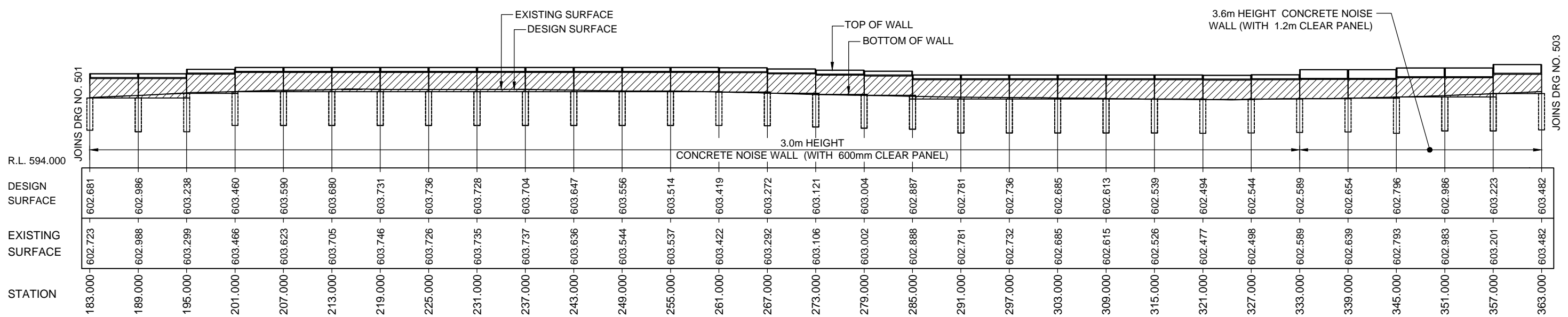


PUBLIC INFORMATION DRAWING

<p>QPRC Queanbeyan-Palerang Regional Council</p>	<p>OPUS Canberra Office +61 2 6133 2700</p>	<p>Project QUEANBEYAN-PALERANG REGIONAL COUNCIL ELLERTON DRIVE EXTENSION PUBLIC INFORMATION DRAWING</p>	
		<p>Sheet NOISE WALL LAYOUT PLAN AND LONG SECTION (NCA1)</p>	
<p>Designed T.NELL</p>	<p>Approved M.HILL</p>	<p>Approved Date 2016.11.16</p>	<p>Project No. T-C0040.00</p>
<p>Drawn T.NELL</p>	<p>Scales AS SHOWN</p>	<p>Sheet No. 501</p>	<p>Revision</p>




PLAN
Scale: 1:500



LONGITUDINAL SECTION ALONG CONTROL NCA1

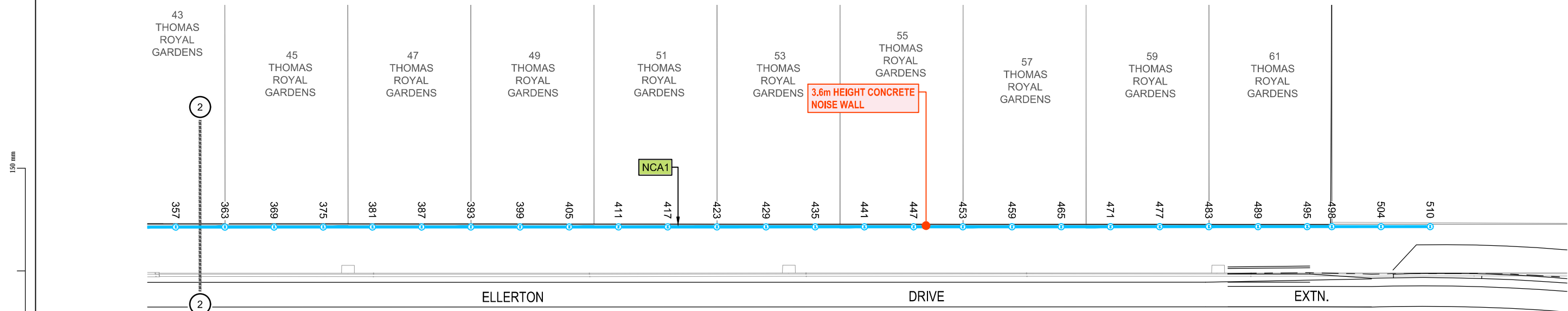
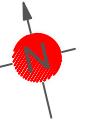
LEGEND

- NOISE WALL - CONCRETE
- NOISE WALL - TIMBER
- LOCATION LABEL

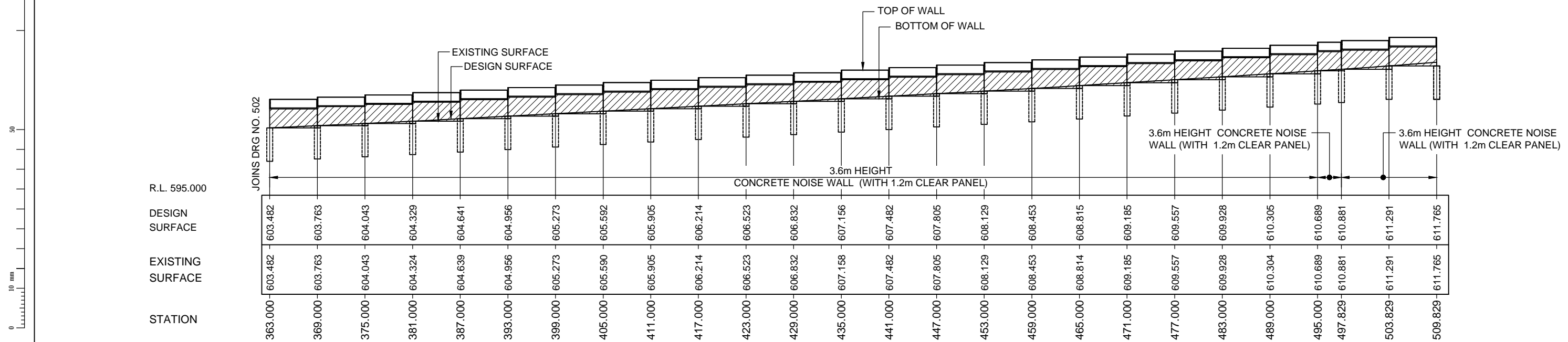


PUBLIC INFORMATION DRAWING

<p>Queanbeyan-Palerang Regional Council</p>	<p>Canberra Office +61 2 6133 2700</p>	<p>Project QUEANBEYAN-PALERANG REGIONAL COUNCIL ELLERTON DRIVE EXTENSION PUBLIC INFORMATION DRAWING</p>	
		<p>Sheet NOISE WALL LAYOUT PLAN AND LONG SECTION (NCA1)</p>	
<p>Designed T.NELL</p>	<p>Approved M.HILL</p>	<p>Approved Date 2016.11.16</p>	<p>Project No. T-C0040.00</p>
<p>Drawn T.NELL</p>	<p>Scales AS SHOWN</p>	<p>Sheet No. 502</p>	<p>Revision</p>




PLAN
Scale: 1:500



LONGITUDINAL SECTION ALONG CONTROL NCA1

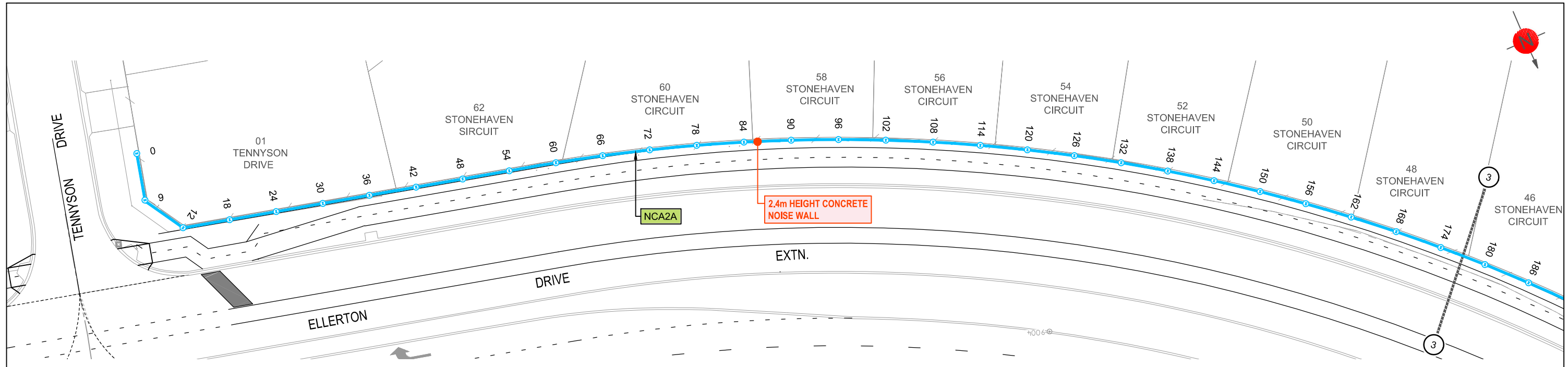
LEGEND

- NOISE WALL - CONCRETE
- NOISE WALL - TIMBER
- NCA1 LOCATION LABEL



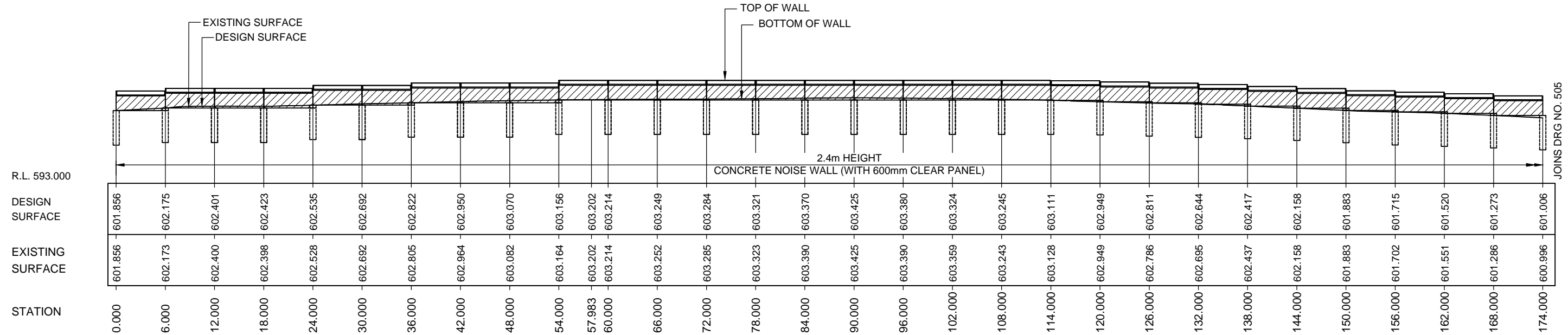
PUBLIC INFORMATION DRAWING

<p>Queanbeyan-Palerang Regional Council</p>	<p>Canberra Office +61 2 6133 2700</p>	<p>Project QUEANBEYAN-PALERANG REGIONAL COUNCIL ELLERTON DRIVE EXTENSION PUBLIC INFORMATION DRAWING</p>	
		<p>Sheet NOISE WALL LAYOUT PLAN AND LONG SECTION (NCA1)</p>	
<p>Designed T.NELL</p>	<p>Approved M.HILL</p>	<p>Approved Date 2016.11.16</p>	<p>Project No. T-C0040.00</p>
<p>Drawn T.NELL</p>	<p>Scales AS SHOWN</p>	<p>Sheet No. 503</p>	<p>Revision</p>



PLAN
Scale: 1:500


0 10 20 30 40 50 60 70 80 90 100 110 120 130 140 150 160 170 180 190 200 210 220 230 240 250 260 270 280 290 300 310 320 330 340 350 360 370 380 390 400 410 420 430 440 450 460 470 480 490 500 510 520 530 540 550 560 570 580 590 600 610 620 630 640 650 660 670 680 690 700 710 720 730 740 750 760 770 780 790 800 810 820 830 840 850 860 870 880 890 900 910 920 930 940 950 960 970 980 990 1000



LONGITUDINAL SECTION ALONG CONTROL NCA2A

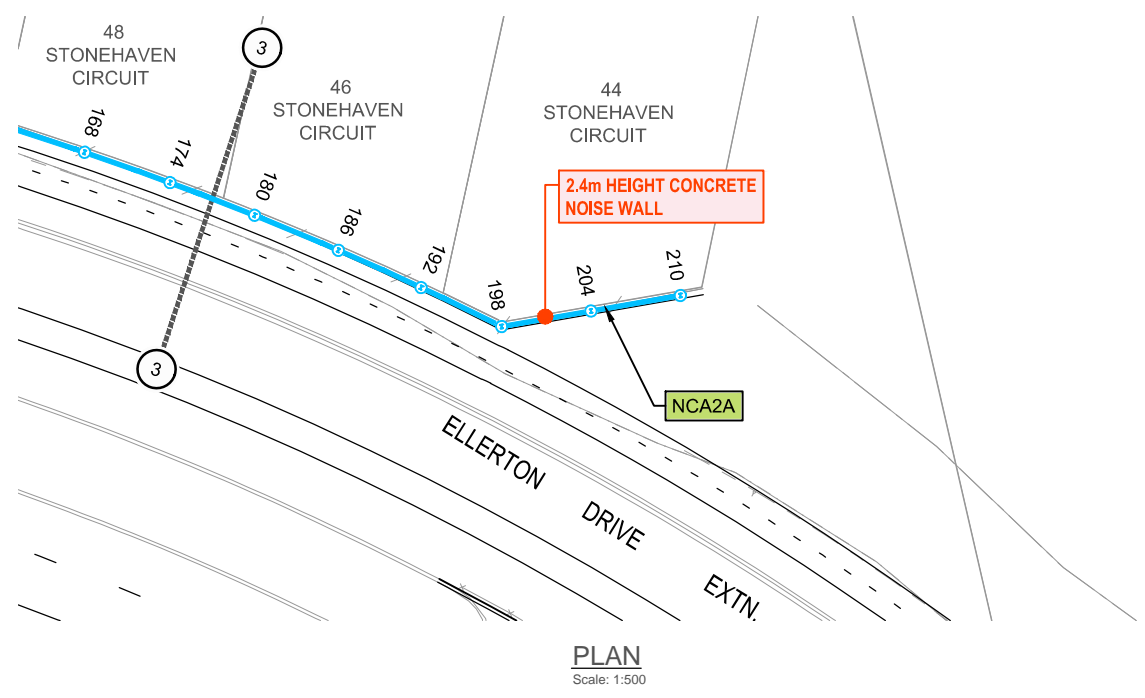
LEGEND

- NOISE WALL - CONCRETE
- NOISE WALL - TIMBER
- NCA1 LOCATION LABEL

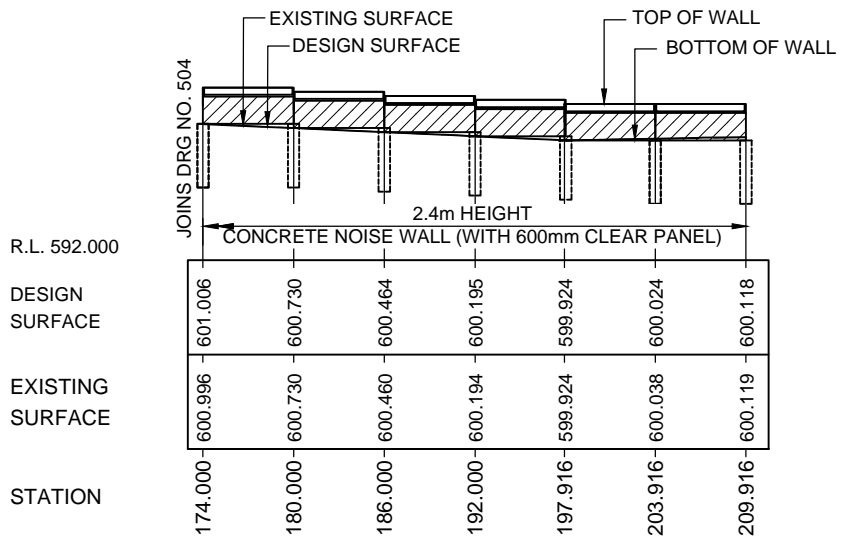


PUBLIC INFORMATION DRAWING

<p>Queanbeyan-Palerang Regional Council</p>	<p>Canberra Office +61 2 6133 2700</p>	<p>Project: QUEANBEYAN-PALERANG REGIONAL COUNCIL ELLERTON DRIVE EXTENSION PUBLIC INFORMATION DRAWING</p>	
		<p>Sheet: NOISE WALL LAYOUT PLAN AND LONG SECTION (NCA2A)</p>	
<p>Designed: T.NELL</p>	<p>Approved: M.HILL</p>	<p>Approved Date: 2016.11.16</p>	
<p>Drawn: T.NELL</p>	<p>Scopes: AS SHOWN</p>	<p>Project No: T-C0040.00</p>	<p>Sheet No: 504</p>



PLAN
Scale: 1:500




LONGITUDINAL SECTION ALONG CONTROL NCA2A

150 mm
100
50
10 mm
0

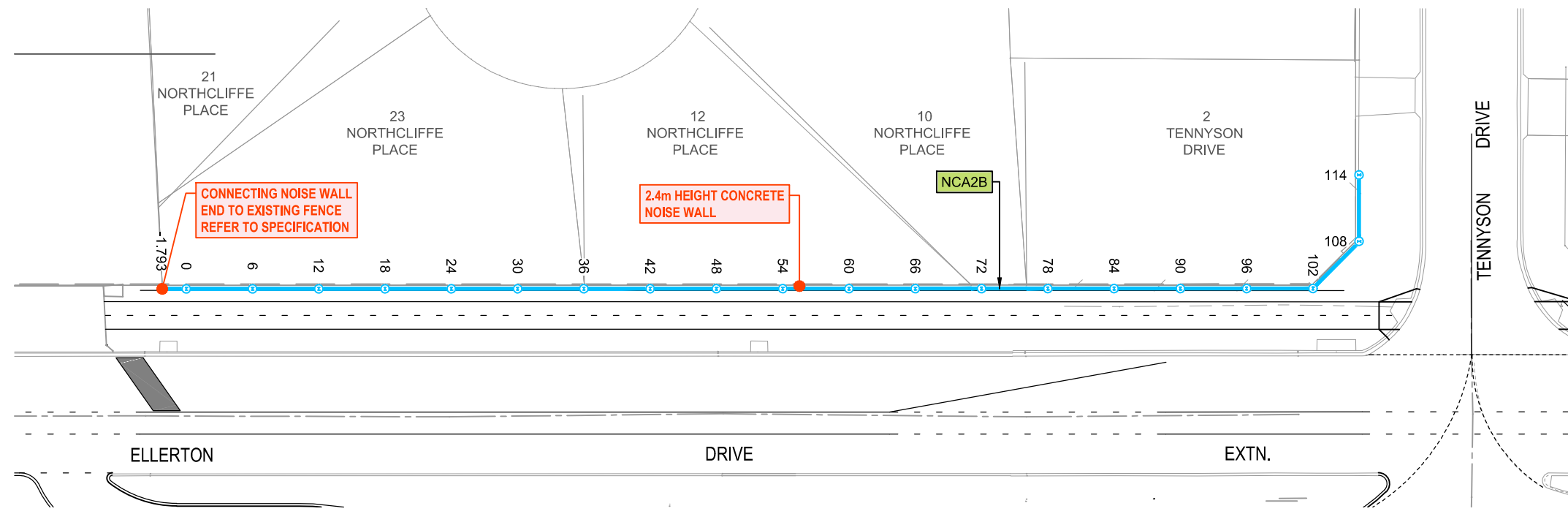
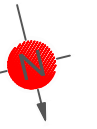
LEGEND

- NOISE WALL - CONCRETE
- NOISE WALL - TIMBER
- NCA1 LOCATION LABEL

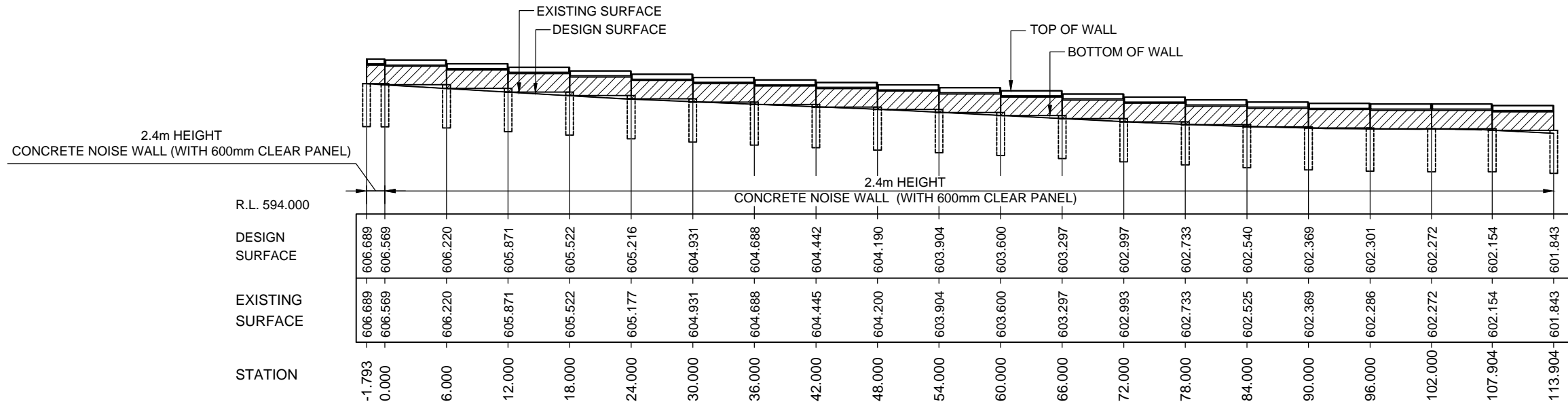


PUBLIC INFORMATION DRAWING

<p>Queanbeyan-Palerang Regional Council</p>	<p>Canberra Office +61 2 6133 2700</p>	<p>Level 2 99 Northbourne Avenue Turner, ACT 2612</p>		<p>Project QUEANBEYAN-PALERANG REGIONAL COUNCIL ELLERTON DRIVE EXTENSION PUBLIC INFORMATION DRAWING</p>	
		<p>Designed T.NELL</p>	<p>Approved M.HILL</p>	<p>Approved Date 2016.11.16</p>	<p>Sheet NOISE WALL LAYOUT PLAN AND LONG SECTION (NCA2A)</p>
<p>Drawn T.NELL</p>	<p>Scales AS SHOWN</p>	<p>Project No. T-C0040.00</p>	<p>Sheet No. 505</p>	<p>Revision</p>	




PLAN
Scale: 1:500



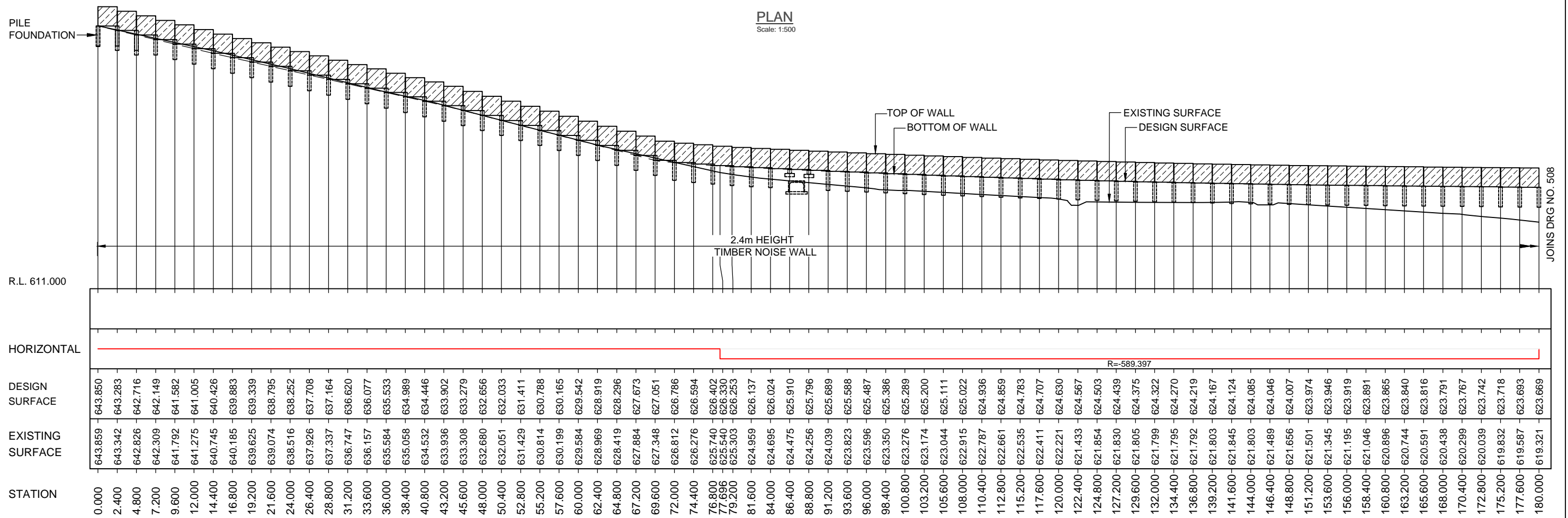
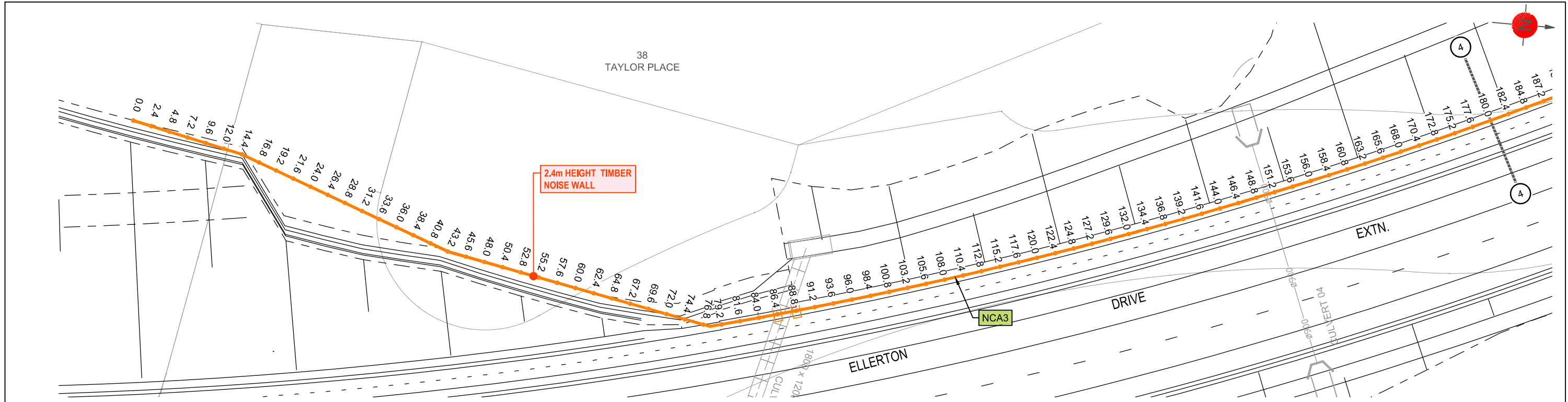
LONGITUDINAL SECTION ALONG CONTROL NCA2B

LEGEND	
	NOISE WALL - CONCRETE
	NOISE WALL - TIMBER
	LOCATION LABEL




PUBLIC INFORMATION DRAWING

<p>Queanbeyan-Palerang Regional Council</p>	<p>Canberra Office +61 2 6133 2700</p>	<p>Level 2 99 Northbourne Avenue Turner, ACT 2612</p>		<p>Project QUEANBEYAN-PALERANG REGIONAL COUNCIL ELLERTON DRIVE EXTENSION PUBLIC INFORMATION DRAWING</p>
		<p>Designed T.NELL</p>	<p>Approved M.HILL</p>	<p>Approved Date 2016.11.16</p>
<p>Drawn T.NELL</p>	<p>Scales AS SHOWN</p>	<p>Project No. T-C0040.00</p>	<p>Sheet No. 506</p>	<p>Revision</p>



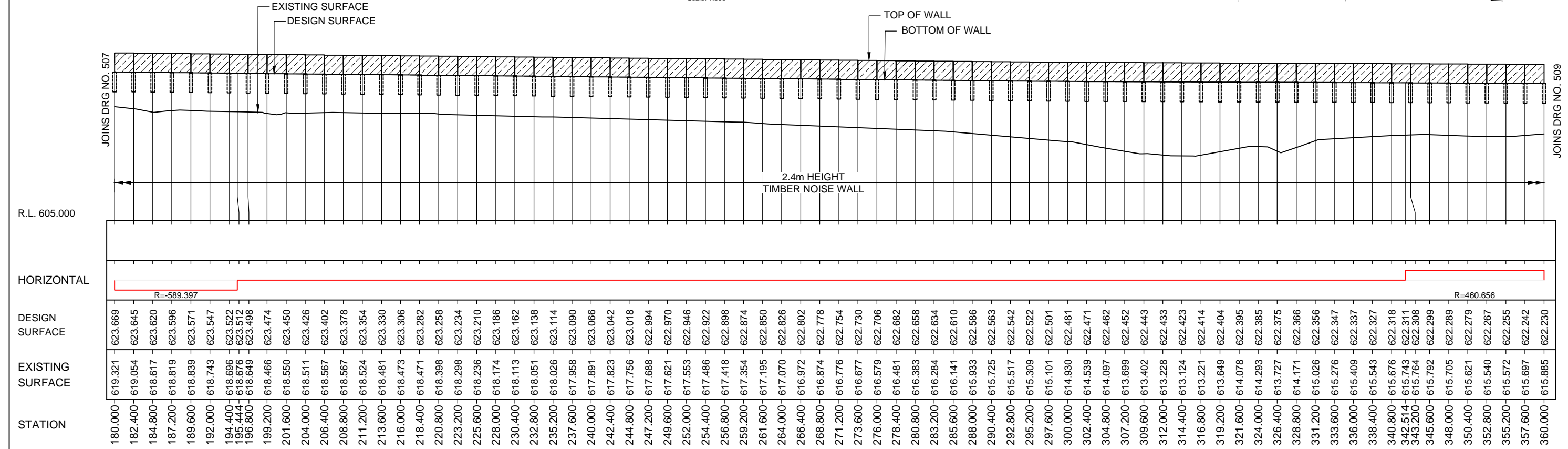
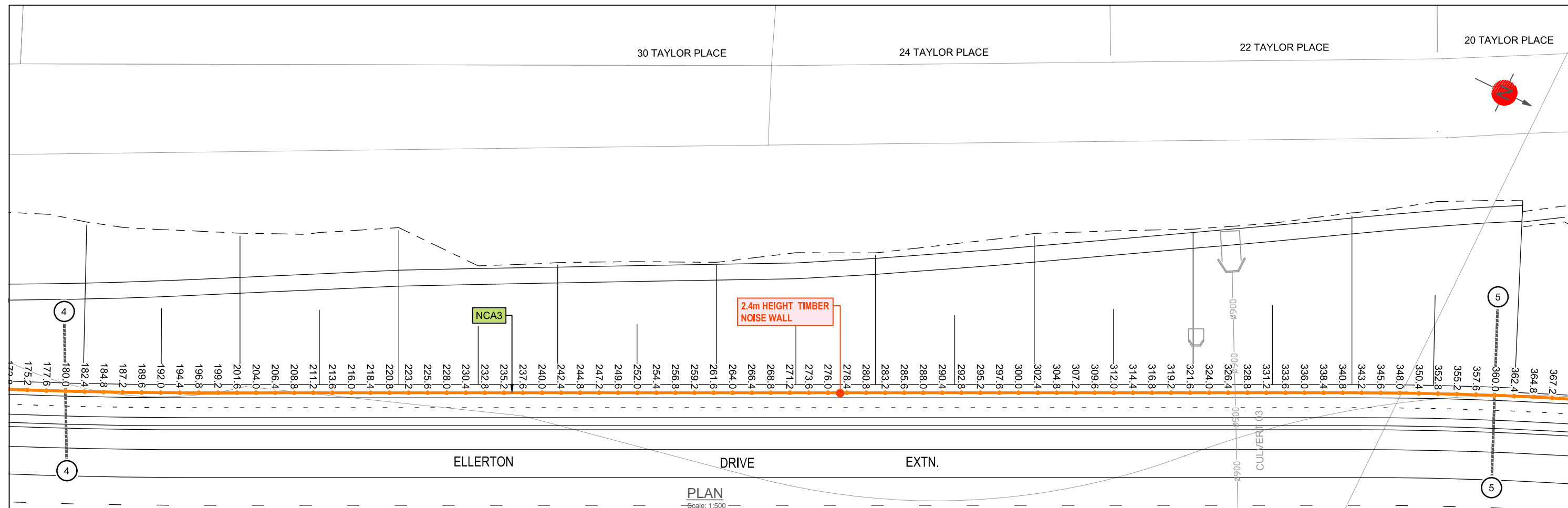
LEGEND

	NOISE WALL - CONCRETE
	NOISE WALL - TIMBER
	LOCATION LABEL



PUBLIC INFORMATION DRAWING

<p>QPRC Queanbeyan-Palerang Regional Council</p>	<p>OPUS Canberra Office +61 2 6133 2700</p>	<p>Level 2 99 Northbourne Avenue Turner, ACT 2612</p>	<p>Project QUEANBEYAN-PALERANG REGIONAL COUNCIL ELLERTON DRIVE EXTENSION PUBLIC INFORMATION DRAWING</p>
		<p>Designed T.NELL</p>	<p>Approved M.HILL</p>
<p>Drawn T.NELL</p>	<p>Scales AS SHOWN</p>	<p>Project No. T-C0040.00</p>	<p>Sheet No. 507</p>



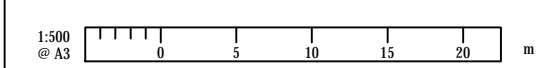
STATION	EXISTING SURFACE	DESIGN SURFACE	HORIZONTAL
000.081	123.619	623.669	
182.400	140.619	643.329	
184.800	149.819	623.629	
187.200	161.819	623.596	
189.600	175.819	623.571	
192.000	191.819	623.549	
194.400	209.819	623.529	
196.800	229.819	623.511	
199.200	251.819	623.496	
201.600	275.819	623.483	
204.000	301.819	623.472	
206.400	329.819	623.463	
208.800	359.819	623.456	
211.200	391.819	623.451	
213.600	425.819	623.448	
216.000	461.819	623.447	
218.400	500.819	623.448	
220.800	541.819	623.451	
223.200	584.819	623.456	
225.600	629.819	623.463	
228.000	676.819	623.472	
230.400	725.819	623.483	
232.800	776.819	623.496	
235.200	829.819	623.511	
237.600	884.819	623.529	
240.000	941.819	623.549	
242.400	1000.819	623.571	
244.800	1061.819	623.596	
247.200	1124.819	623.629	
249.600	1189.819	623.669	
252.000	1256.819	623.719	
254.400	1325.819	623.779	
256.800	1396.819	623.849	
259.200	1469.819	623.929	
261.600	1544.819	624.019	
264.000	1621.819	624.119	
266.400	1700.819	624.229	
268.800	1781.819	624.349	
271.200	1864.819	624.479	
273.600	1949.819	624.619	
276.000	2036.819	624.769	
278.400	2125.819	624.929	
280.800	2216.819	625.099	
283.200	2309.819	625.279	
285.600	2404.819	625.469	
288.000	2501.819	625.669	
290.400	2600.819	625.879	
292.800	2701.819	626.099	
295.200	2804.819	626.329	
297.600	2909.819	626.569	
300.000	3016.819	626.819	
302.400	3125.819	627.079	
304.800	3236.819	627.349	
307.200	3349.819	627.629	
309.600	3464.819	627.919	
312.000	3581.819	628.219	
314.400	3700.819	628.529	
316.800	3821.819	628.849	
319.200	3944.819	629.179	
321.600	4069.819	629.519	
324.000	4196.819	629.869	
326.400	4325.819	630.229	
328.800	4456.819	630.599	
331.200	4589.819	630.979	
333.600	4724.819	631.369	
336.000	4861.819	631.769	
338.400	5000.819	632.179	
340.800	5141.819	632.599	
343.200	5284.819	633.029	
345.600	5429.819	633.469	
348.000	5576.819	633.919	
350.400	5725.819	634.379	
352.800	5876.819	634.849	
355.200	6029.819	635.329	
357.600	6184.819	635.819	
360.000	6341.819	636.319	

LONGITUDINAL SECTION ALONG CONTROL NCA3

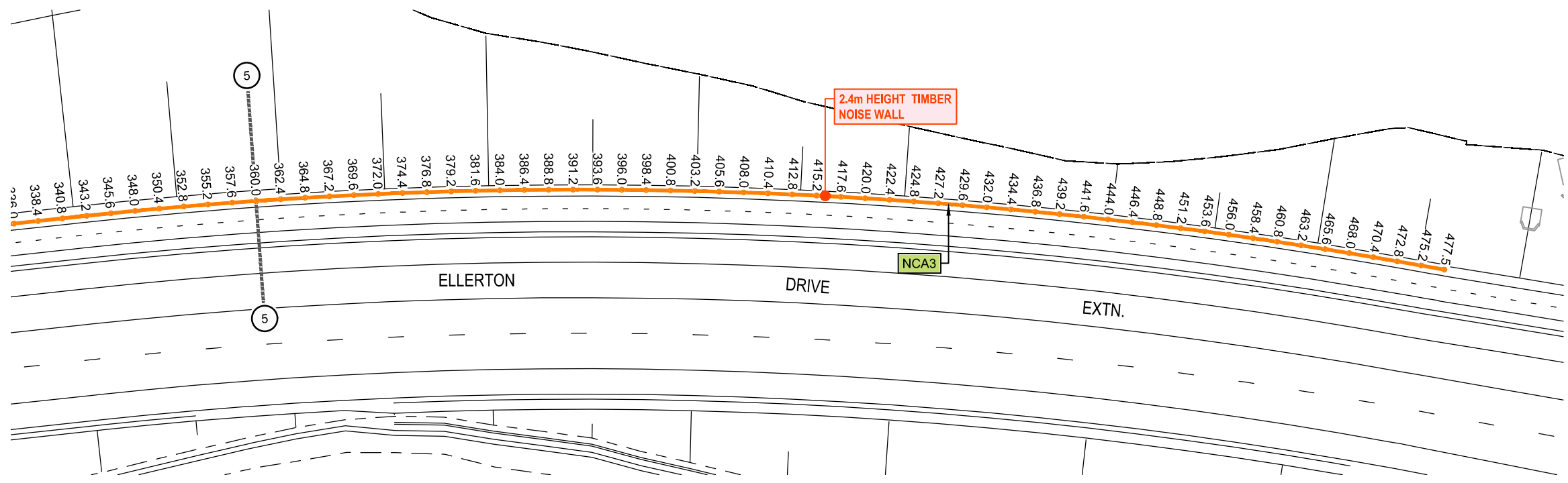
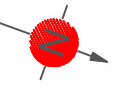
PUBLIC INFORMATION DRAWING

LEGEND

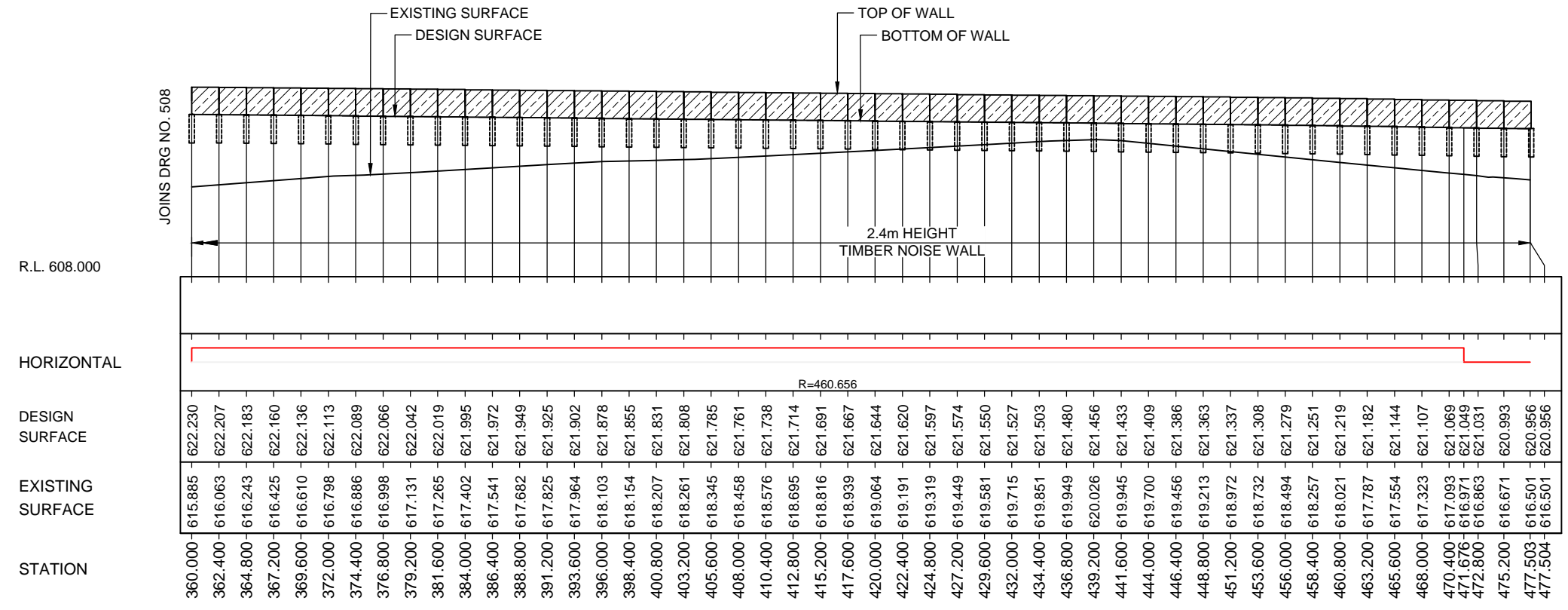
- NOISE WALL - CONCRETE
- NOISE WALL - TIMBER
- NCA1 LOCATION LABEL



<p>Queanbeyan-Palerang Regional Council</p>	<p>Canberra Office +61 2 6133 2700</p>	<p>Project QUEANBEYAN-PALERANG REGIONAL COUNCIL ELLERTON DRIVE EXTENSION PUBLIC INFORMATION DRAWING</p>	
		<p>Sheet NOISE WALL LAYOUT PLAN AND LONG SECTION (NCA3)</p>	
<p>Designed T.NELL</p>	<p>Approved M.HILL</p>	<p>Approved Date 2016.11.16</p>	<p>Project No. T-C0040.00</p>
<p>Drawn T.NELL</p>	<p>Scales AS SHOWN</p>	<p>Sheet No. 508</p>	<p>Revision</p>



PLAN
Scale: 1:500

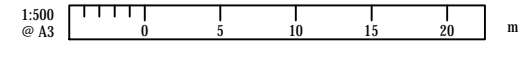


LONGITUDINAL SECTION ALONG CONTROL NCA3

STATION	EXISTING SURFACE	DESIGN SURFACE
360.000	615.885	622.230
362.400	616.063	622.207
364.800	616.243	622.183
367.200	616.425	622.160
369.600	616.610	622.136
372.000	616.798	622.113
374.400	616.886	622.089
376.800	616.998	622.066
379.200	617.131	622.042
381.600	617.265	622.019
384.000	617.402	621.995
386.400	617.541	621.972
388.800	617.682	621.949
391.200	617.825	621.925
393.600	617.964	621.902
396.000	618.103	621.878
398.400	618.154	621.855
400.800	618.207	621.831
403.200	618.261	621.808
405.600	618.345	621.785
408.000	618.458	621.761
410.400	618.576	621.738
412.800	618.695	621.714
415.200	618.816	621.691
417.600	618.939	621.667
420.000	619.064	621.644
422.400	619.191	621.620
424.800	619.319	621.597
427.200	619.449	621.574
429.600	619.581	621.550
432.000	619.715	621.527
434.400	619.851	621.503
436.800	619.949	621.480
439.200	620.026	621.456
441.600	619.945	621.433
444.000	619.700	621.409
446.400	619.456	621.386
448.800	619.213	621.363
451.200	618.972	621.337
453.600	618.732	621.308
456.000	618.494	621.279
458.400	618.257	621.251
460.800	618.021	621.219
463.200	617.787	621.182
465.600	617.554	621.144
468.000	617.323	621.107
470.400	617.093	621.069
471.676	616.971	621.049
472.800	616.863	621.031
475.200	616.671	620.993
477.503	616.501	620.956
477.504	616.501	620.956

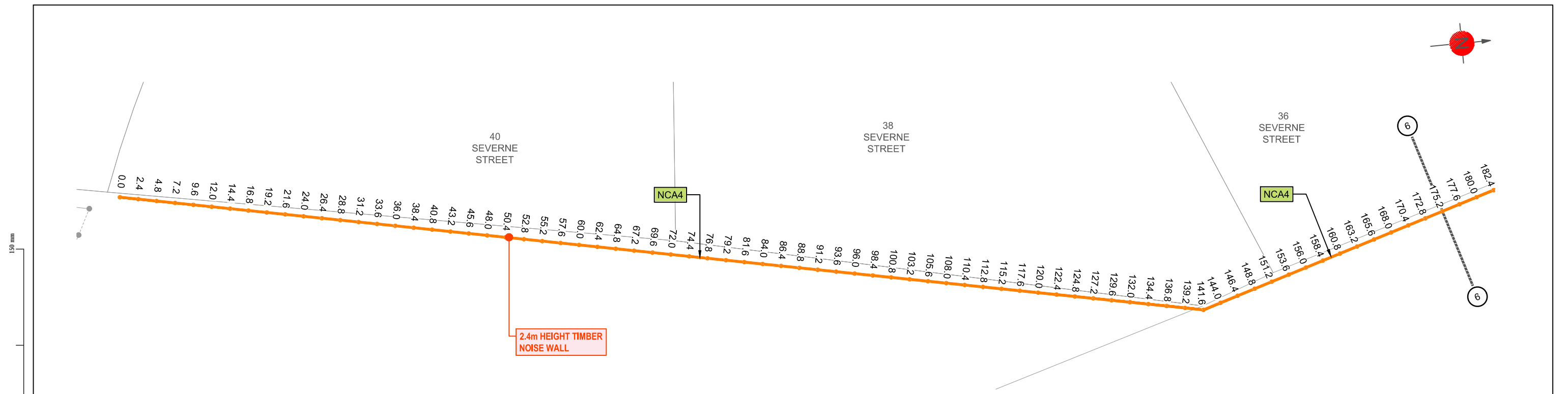
LEGEND

- NOISE WALL - CONCRETE
- NOISE WALL - TIMBER
- NCA1 LOCATION LABEL

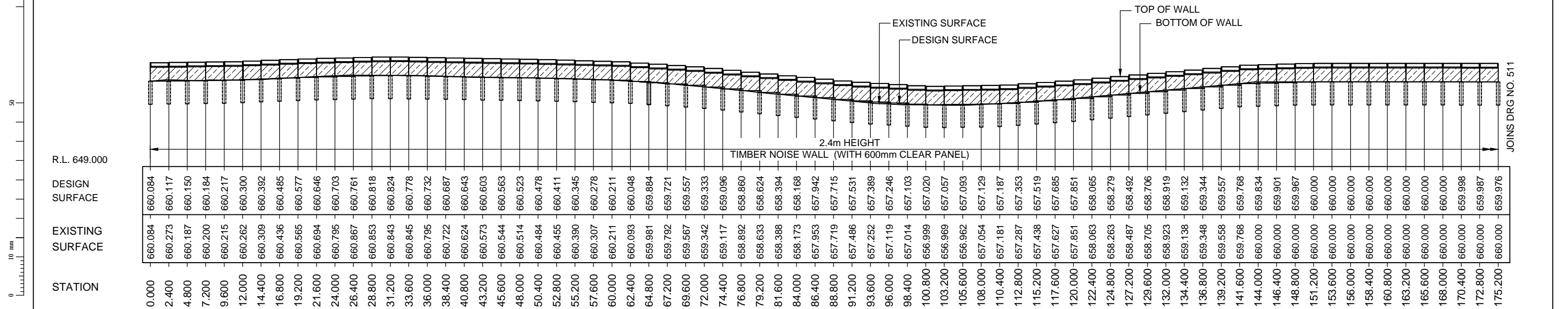


PUBLIC INFORMATION DRAWING

<p>Queanbeyan-Palerang Regional Council</p>	<p>Canberra Office +61 2 6133 2700</p>	<p>Level 2 99 Northbourne Avenue Turner, ACT 2612</p>		<p>Project QUEANBEYAN-PALERANG REGIONAL COUNCIL ELLERTON DRIVE EXTENSION PUBLIC INFORMATION DRAWING</p>
		<p>Designed T.NELL</p>	<p>Approved M.HILL</p>	<p>Approved Date 2016.11.16</p>
<p>Drawn T.NELL</p>	<p>Scales AS SHOWN</p>	<p>Project No. T-C0040.00</p>	<p>Sheet No. 509</p>	<p>Revision</p>




PLAN
Scale: 1:500



LONGITUDINAL SECTION ALONG CONTROL NCA4

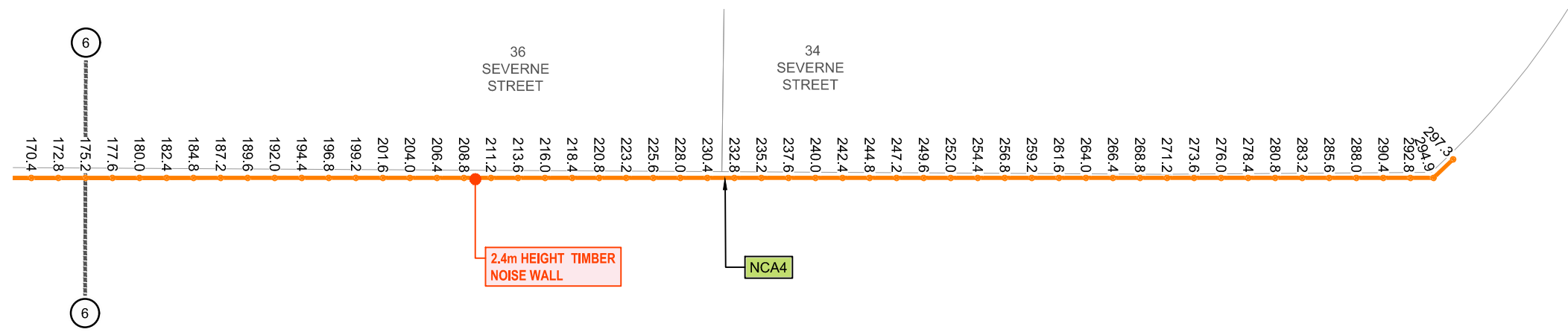
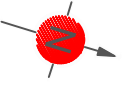
LEGEND

- NOISE WALL - CONCRETE
- NOISE WALL - TIMBER
- NCA1 LOCATION LABEL

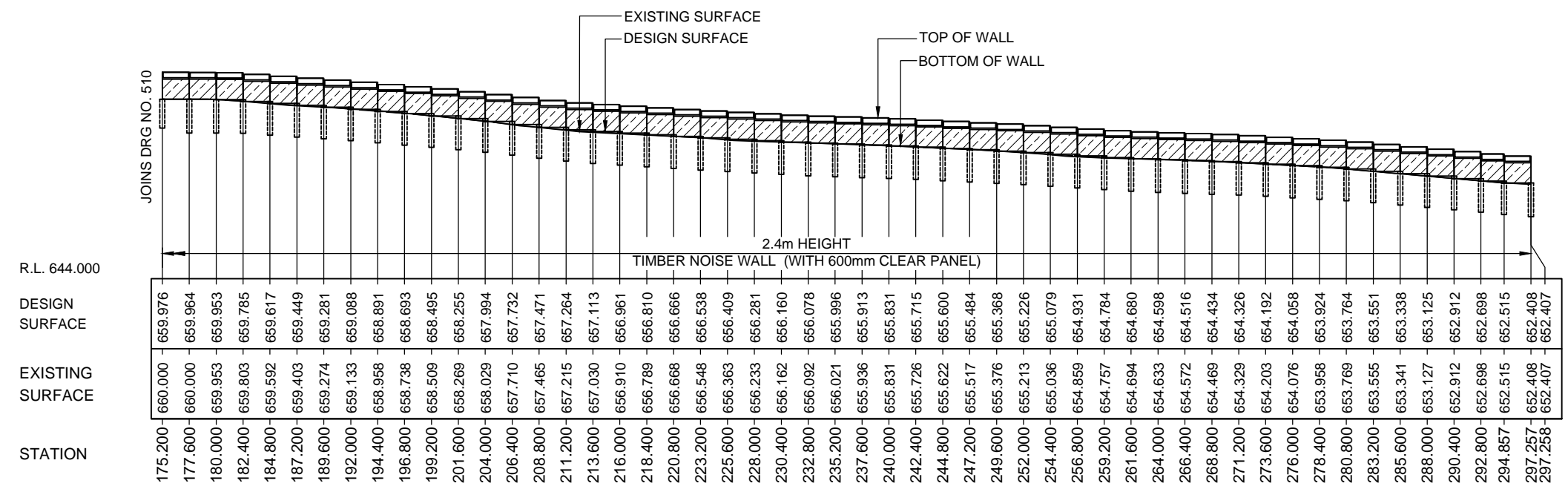


PUBLIC INFORMATION DRAWING

 QPRC Queanbeyan-Palerang Regional Council	 OPUS Canberra Office +61 2 6133 2700	Project QUEANBEYAN-PALERANG REGIONAL COUNCIL ELLERTON DRIVE EXTENSION PUBLIC INFORMATION DRAWING	
		Sheet NOISE WALL LAYOUT PLAN AND LONG SECTION (NCA4)	
Designed T.NELL	Approved M.HILL	Approved Date 2016.11.16	Project No. T-C0040.00
Drawn T.NELL	Scales AS SHOWN	Sheet No. 510	Revision




PLAN
Scale: 1:500



LONGITUDINAL SECTION ALONG CONTROL NCA4

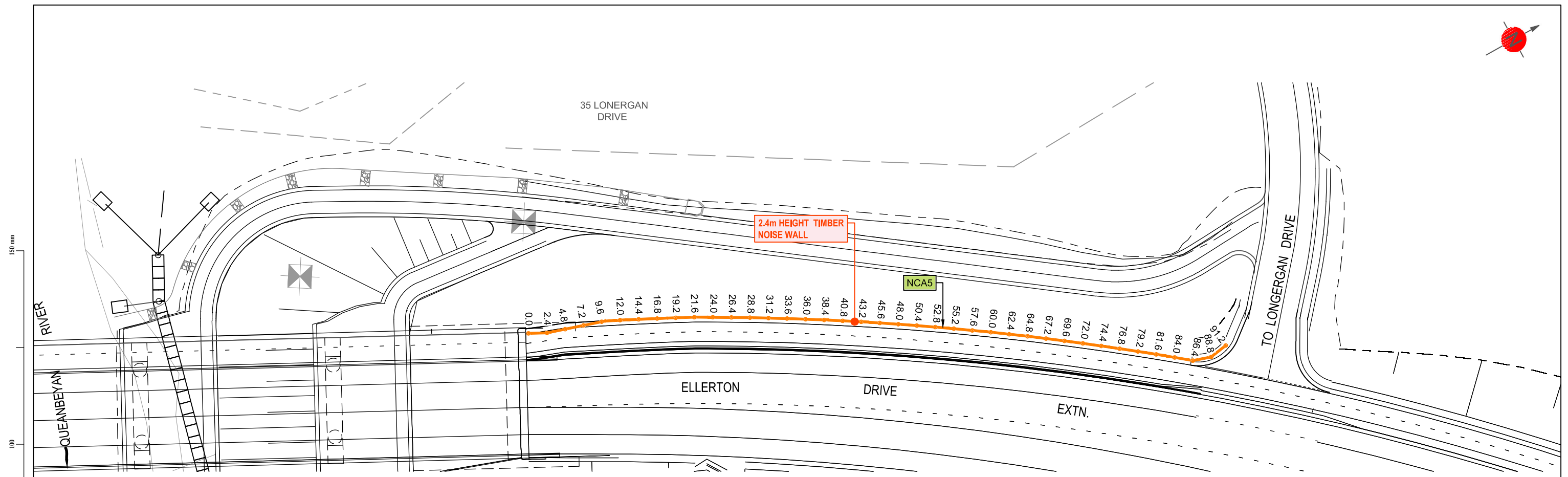
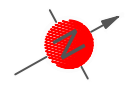
LEGEND

- NOISE WALL - CONCRETE
- NOISE WALL - TIMBER
- LOCATION LABEL

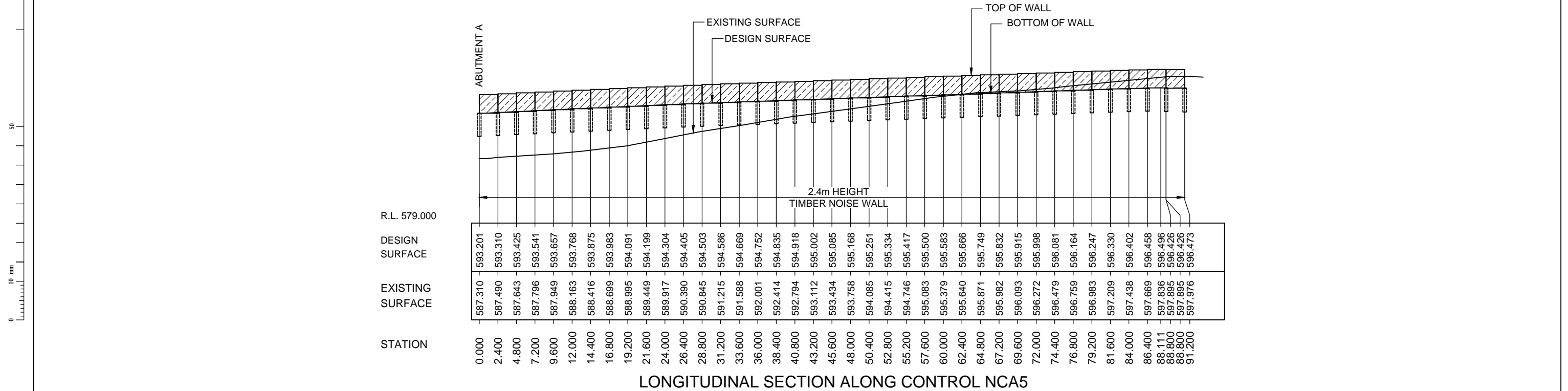


PUBLIC INFORMATION DRAWING

<p>Queanbeyan-Palerang Regional Council</p>	<p>Canberra Office +61 2 6133 2700</p>	<p>Level 2 99 Northbourne Avenue Tuggerah, ACT 2612</p>		<p>Project QUEANBEYAN-PALERANG REGIONAL COUNCIL ELLERTON DRIVE EXTENSION PUBLIC INFORMATION DRAWING</p>
		<p>Designed T.NELL</p>	<p>Approved M.HILL</p>	<p>Approved Date 2016.11.16</p>
<p>Drawn T.NELL</p>	<p>Scales AS SHOWN</p>	<p>Project No. T-C0040.00</p>	<p>Sheet No. 511</p>	<p>Revision</p>




PLAN
Scale: 1:500



LONGITUDINAL SECTION ALONG CONTROL NCA5

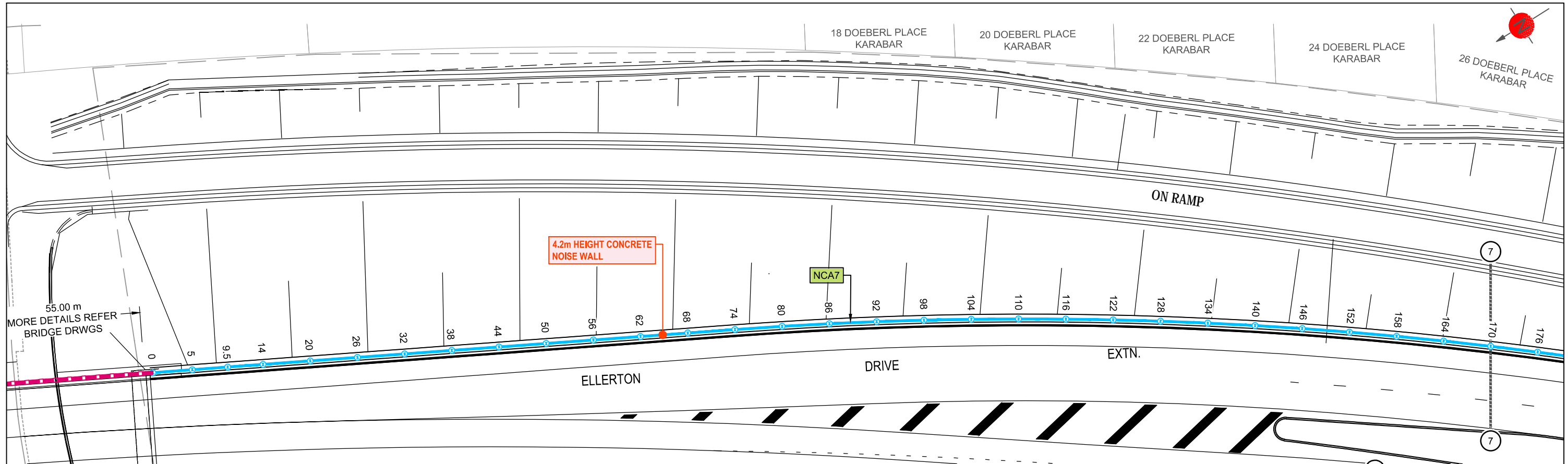
LEGEND

- NOISE WALL - CONCRETE
- NOISE WALL - TIMBER
- LOCATION LABEL

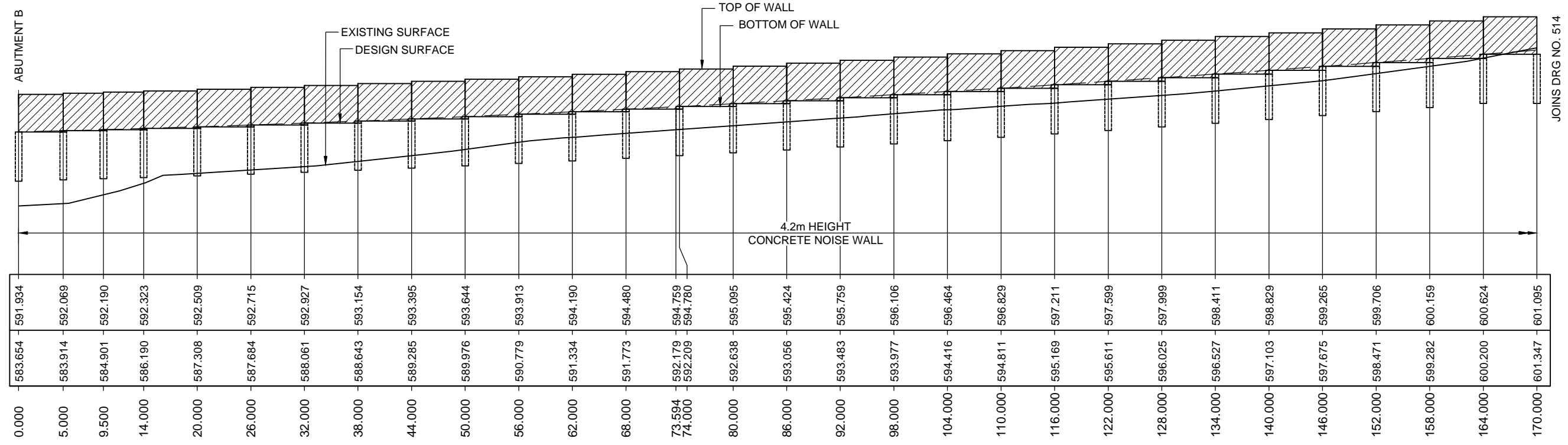


PUBLIC INFORMATION DRAWING

<p>Queanbeyan-Palerang Regional Council</p>	<p>Canberra Office +61 2 6133 2700</p>	<p>Project QUEANBEYAN-PALERANG REGIONAL COUNCIL ELLERTON DRIVE EXTENSION PUBLIC INFORMATION DRAWING</p>	
		<p>Sheet NOISE WALL LAYOUT PLAN AND LONG SECTION (NCA5)</p>	
<p>Designed T.NELL</p>	<p>Approved M.HILL</p>	<p>Approved Date 2016.11.16</p>	<p>Project No. T-C0040.00</p>
<p>Drawn T.NELL</p>	<p>Scales AS SHOWN</p>	<p>Sheet No. 512</p>	<p>Revision</p>




PLAN
Scale: 1:500



LONGITUDINAL SECTION ALONG CONTROL NCA7

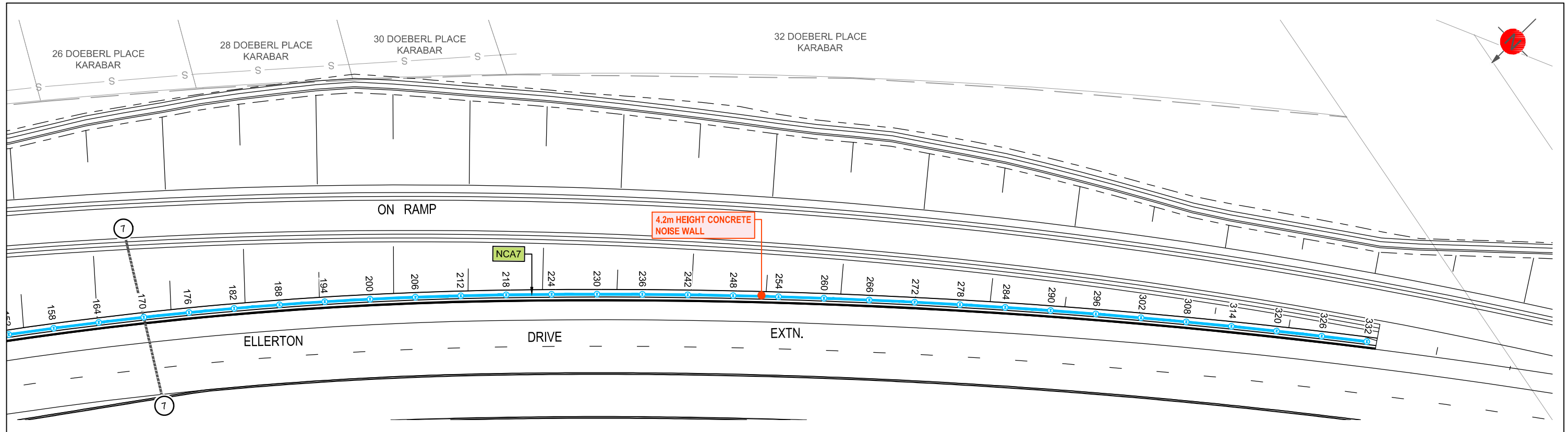
LEGEND

- NOISE WALL - CONCRETE
- NOISE WALL - TIMBER
- NOISE WALL - BRIDGE
- NCA1 LOCATION LABEL

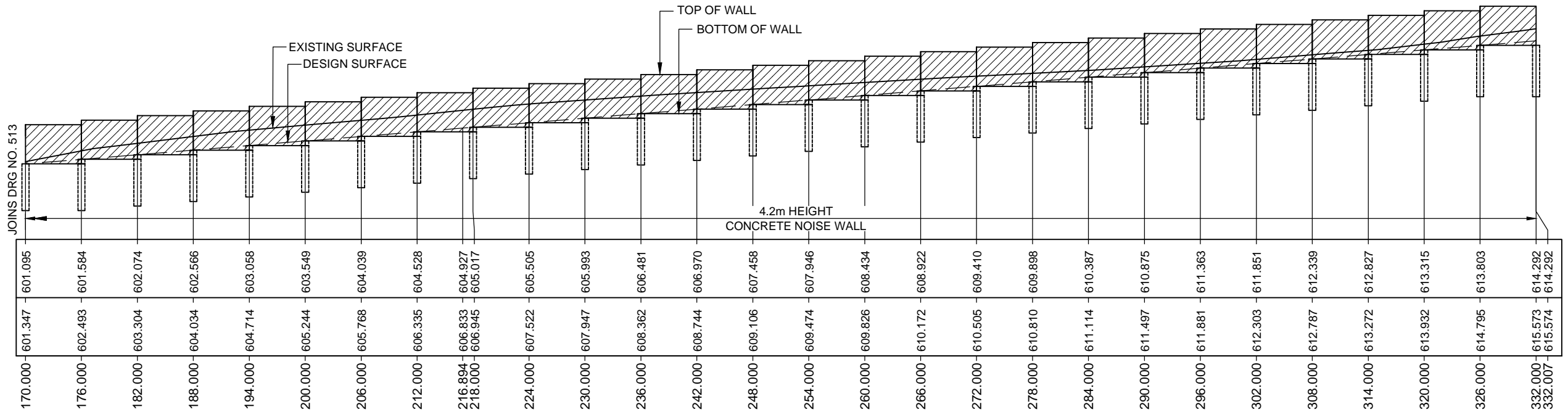


PUBLIC INFORMATION DRAWING

<p>Queanbeyan-Palerang Regional Council</p>	<p>Canberra Office +61 2 6133 2700</p>	<p>Project QUEANBEYAN-PALERANG REGIONAL COUNCIL ELLERTON DRIVE EXTENSION PUBLIC INFORMATION DRAWING</p>	
		<p>Sheet NOISE WALL LAYOUT PLAN AND LONG SECTION (NCA7)</p>	
<p>Designed T.NELL</p>	<p>Approved M.HILL</p>	<p>Approved Date 2016.11.16</p>	<p>Project No. T-C0040.00</p>
<p>Drawn T.NELL</p>	<p>Scales AS SHOWN</p>	<p>Sheet No. 513</p>	<p>Revision</p>




PLAN
Scale: 1:500



LONGITUDINAL SECTION ALONG CONTROL NCA7

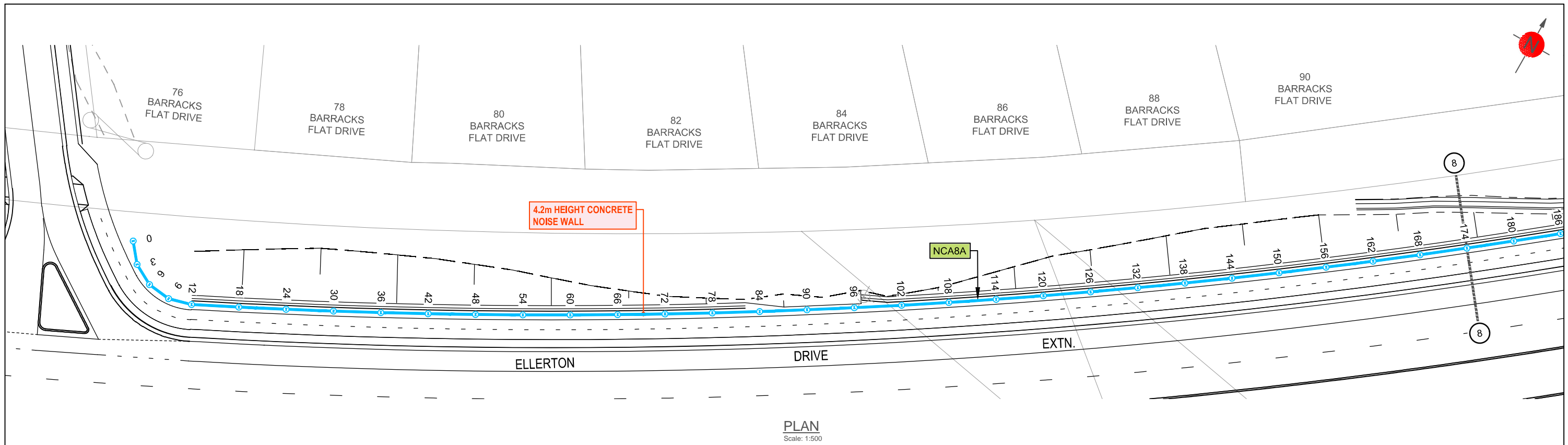
LEGEND

- NOISE WALL - CONCRETE
- NOISE WALL - TIMBER
- NCA1 LOCATION LABEL

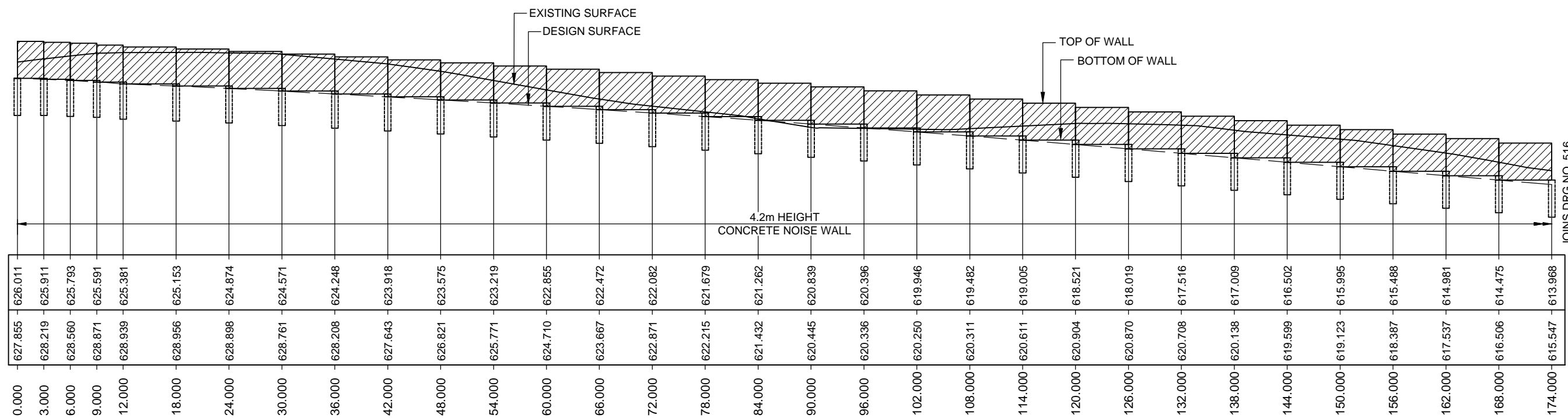


PUBLIC INFORMATION DRAWING

<p>Queanbeyan-Palerang Regional Council</p>	<p>Canberra Office +61 2 6133 2700</p>	<p>Level 2 99 Northbourne Avenue Turner, ACT 2612</p>		<p>Project QUEANBEYAN-PALERANG REGIONAL COUNCIL ELLERTON DRIVE EXTENSION PUBLIC INFORMATION DRAWING</p>
		<p>Designed T.NELL</p>	<p>Approved M.HILL</p>	<p>Approved Date 2016.11.16</p>
<p>Drawn T.NELL</p>	<p>Scales AS SHOWN</p>	<p>Project No. T-C0040.00</p>	<p>Sheet No. 514</p>	<p>Revision</p>




PLAN
Scale: 1:500



LONGITUDINAL SECTION ALONG CONTROL NCA8A

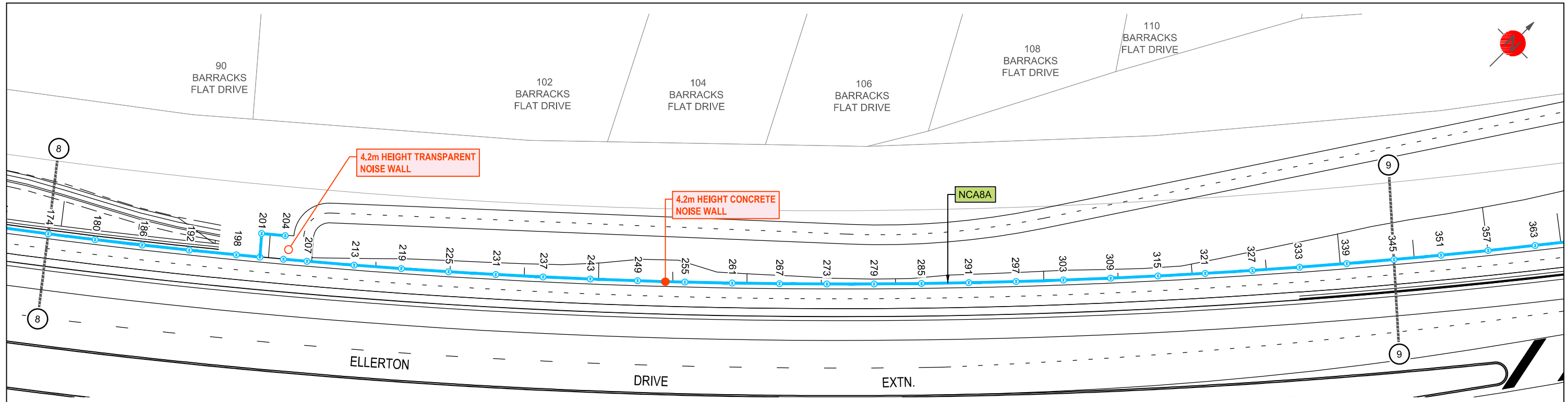
LEGEND

- NOISE WALL - CONCRETE
- NOISE WALL - TIMBER
- NCA1 LOCATION LABEL

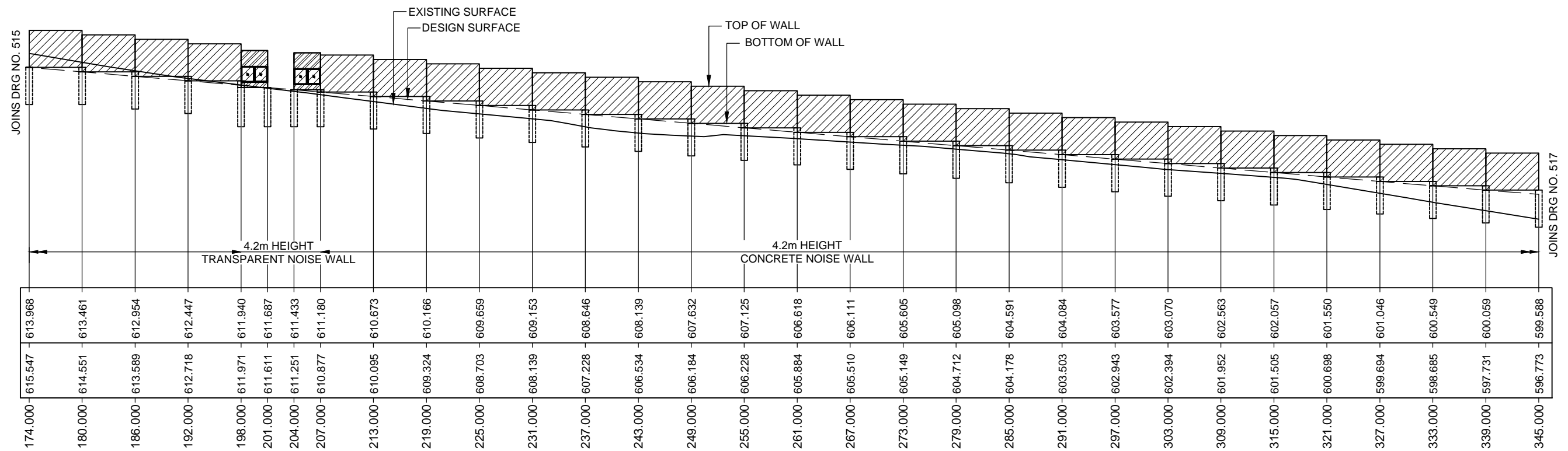


PUBLIC INFORMATION DRAWING

<p>Queanbeyan-Palerang Regional Council</p>	<p>Canberra Office +61 2 6133 2700</p>	<p>Project QUEANBEYAN-PALERANG REGIONAL COUNCIL ELLERTON DRIVE EXTENSION PUBLIC INFORMATION DRAWING</p>	
		<p>Sheet NOISE WALL LAYOUT PLAN AND LONG SECTION (NCA8A)</p>	
<p>Designed T.NELL</p>	<p>Approved M.HILL</p>	<p>Approved Date 2016.11.16</p>	<p>Project No. T-C0040.00</p>
<p>Drawn T.NELL</p>	<p>Scales AS SHOWN</p>	<p>Sheet No. 515</p>	<p>Revision</p>




PLAN
Scale: 1:500



LONGITUDINAL SECTION ALONG CONTROL NCA8A

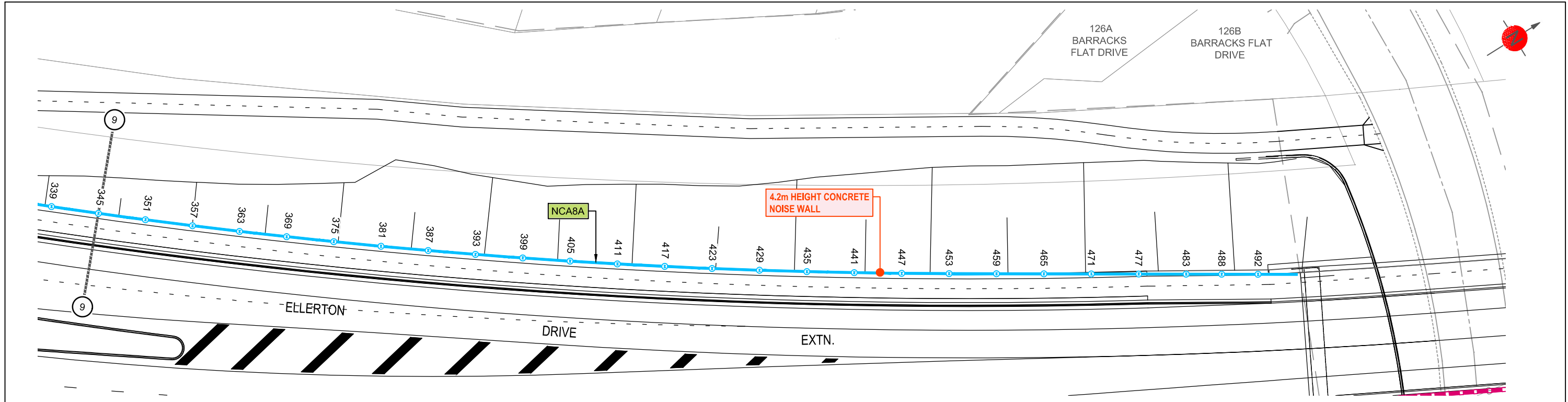
LEGEND

- NOISE WALL - CONCRETE
- NOISE WALL - TIMBER
- NCA1 LOCATION LABEL

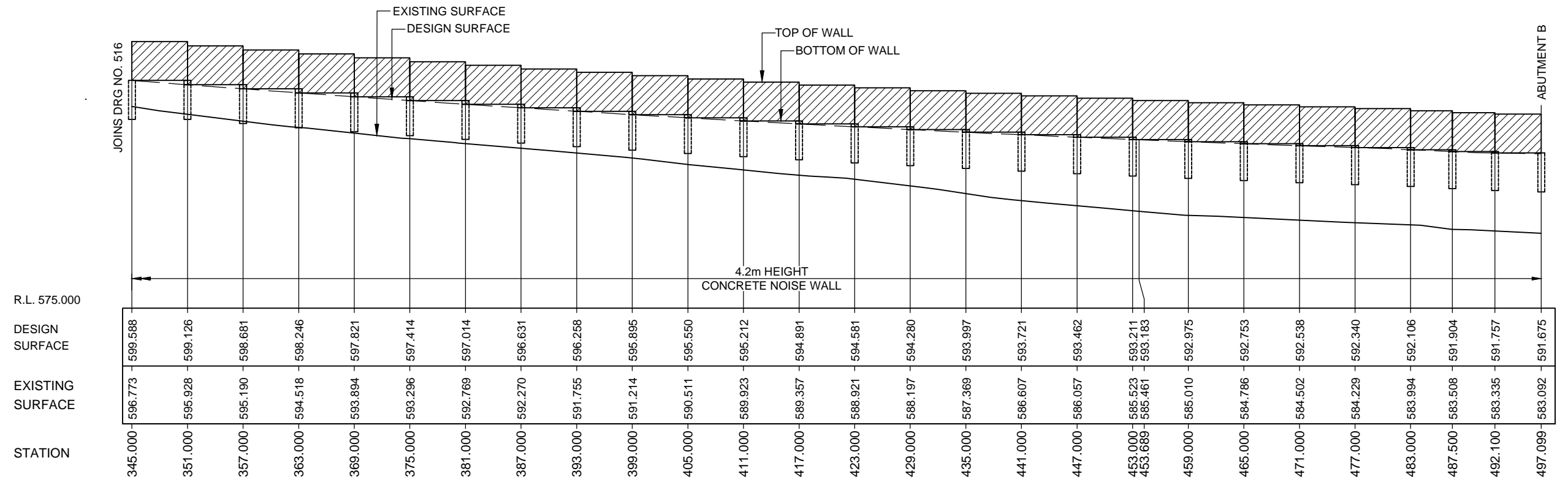


PUBLIC INFORMATION DRAWING

<p>Queanbeyan-Palerang Regional Council</p>	<p>Canberra Office +61 2 6133 2700</p>	<p>Project QUEANBEYAN-PALERANG REGIONAL COUNCIL ELLERTON DRIVE EXTENSION PUBLIC INFORMATION DRAWING</p>	
		<p>Sheet NOISE WALL LAYOUT PLAN AND LONG SECTION (NCA8A)</p>	
<p>Designed T.NELL</p>	<p>Approved M.HILL</p>	<p>Approved Date 2016.11.16</p>	<p>Project No. T-C0040.00</p>
<p>Drawn T.NELL</p>	<p>Scales AS SHOWN</p>	<p>Sheet No. 516</p>	<p>Revision</p>




PLAN
Scale: 1:500



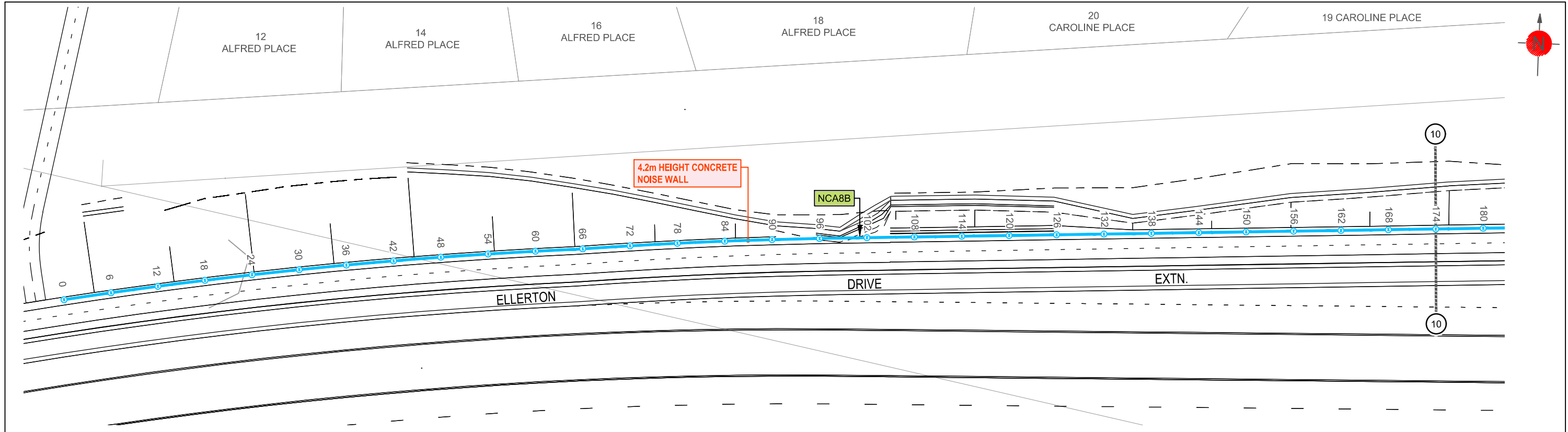
LONGITUDINAL SECTION ALONG CONTROL NCA8A

LEGEND	
	NOISE WALL - CONCRETE
	NOISE WALL - TIMBER
	LOCATION LABEL

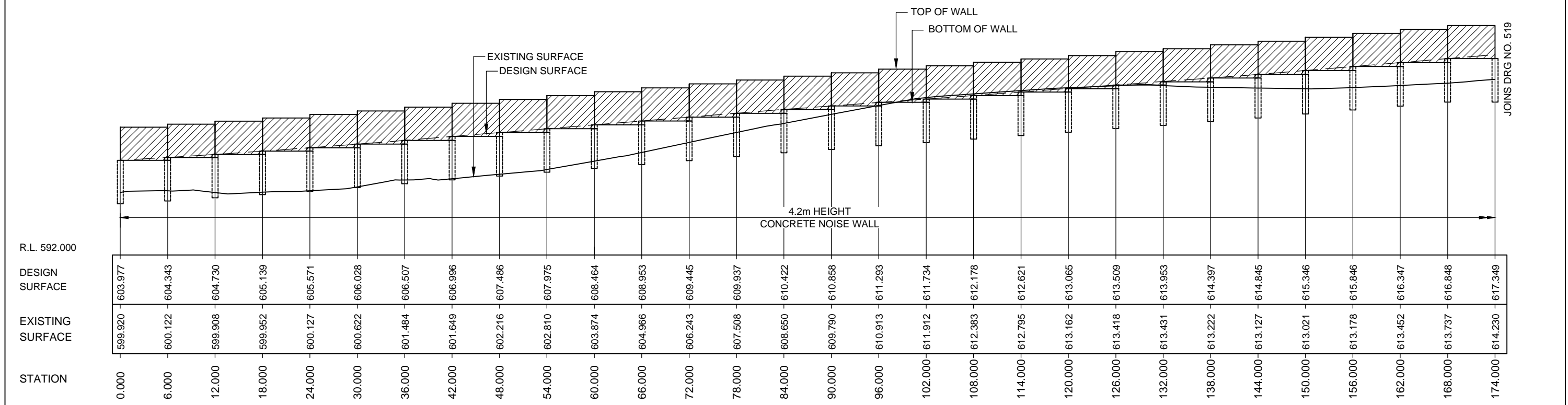


PUBLIC INFORMATION DRAWING

 Queanbeyan-Palerang Regional Council	 Canberra Office +61 2 6133 2700	Project QUEANBEYAN-PALERANG REGIONAL COUNCIL ELLERTON DRIVE EXTENSION PUBLIC INFORMATION DRAWING	
		Sheet NOISE WALL LAYOUT PLAN AND LONG SECTION (NCA8A)	
Designed T.NELL	Approved M.HILL	Approved Date 2016.11.16	Project No. T-C0040.00
Drawn T.NELL	Scales AS SHOWN	Sheet No. 517	Revision




PLAN
Scale: 1:500



LONGITUDINAL SECTION ALONG CONTROL NCA8B

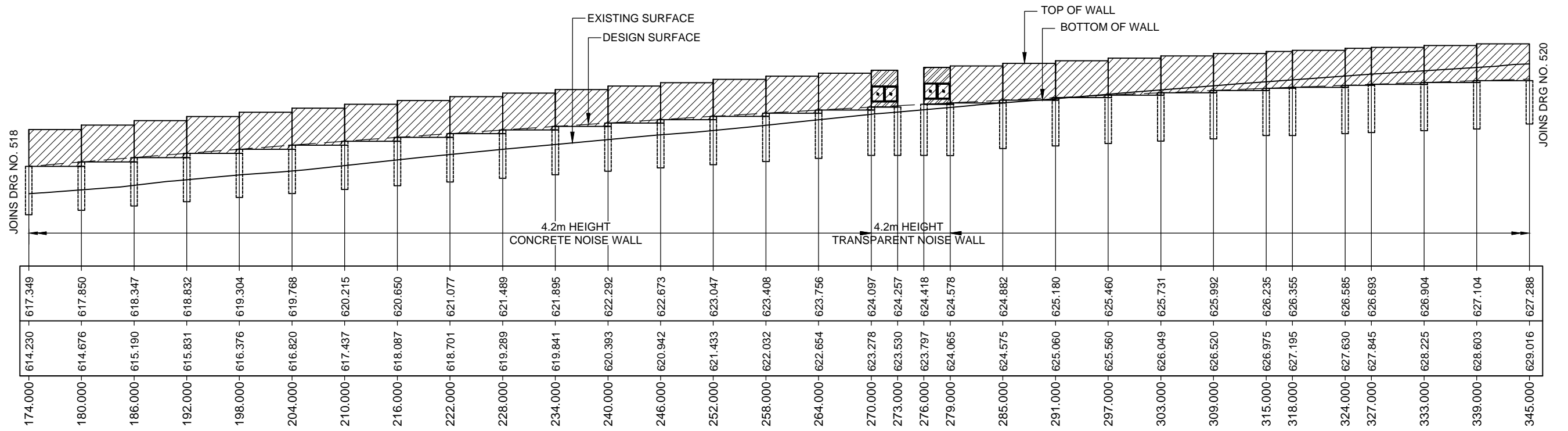
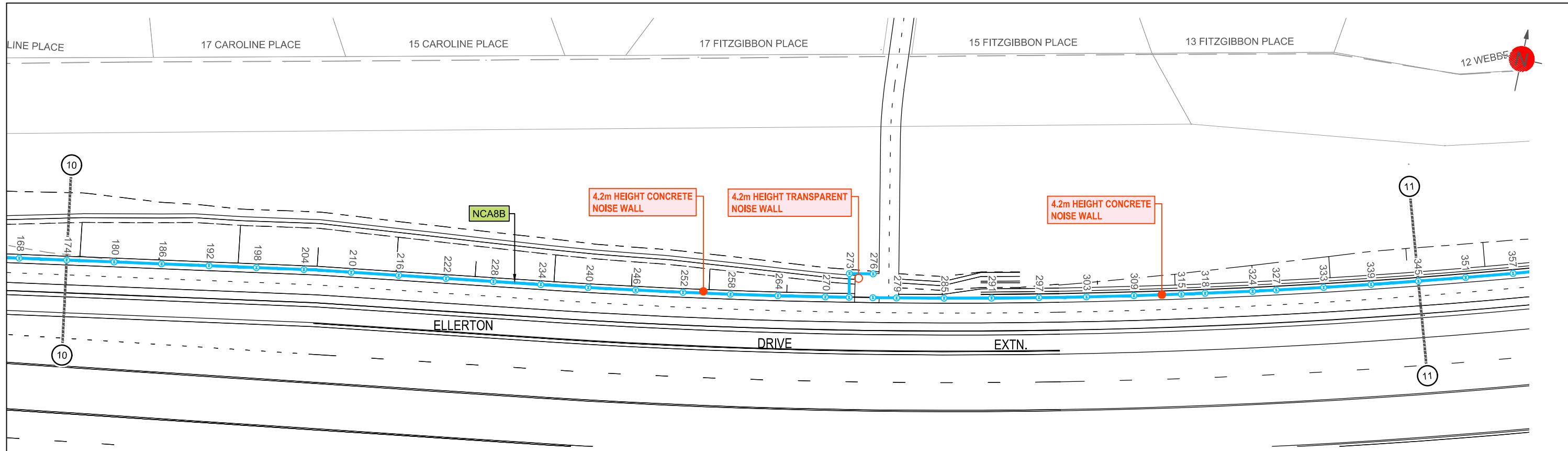
LEGEND

- NOISE WALL - CONCRETE
- NOISE WALL - TIMBER
- NCA1 LOCATION LABEL




PUBLIC INFORMATION DRAWING

<p>Queanbeyan-Palerang Regional Council</p>	<p>Canberra Office +61 2 6133 2700</p>	<p>Project QUEANBEYAN-PALERANG REGIONAL COUNCIL ELLERTON DRIVE EXTENSION PUBLIC INFORMATION DRAWING</p>	
		<p>Sheet NOISE WALL LAYOUT PLAN AND LONG SECTION (NCA8B)</p>	
<p>Designed T.NELL</p>	<p>Approved M.HILL</p>	<p>Approved Date 2016.11.16</p>	<p>Project No. T-C0040.00</p>
<p>Drawn T.NELL</p>	<p>Scales AS SHOWN</p>	<p>Sheet No. 518</p>	<p>Revision</p>



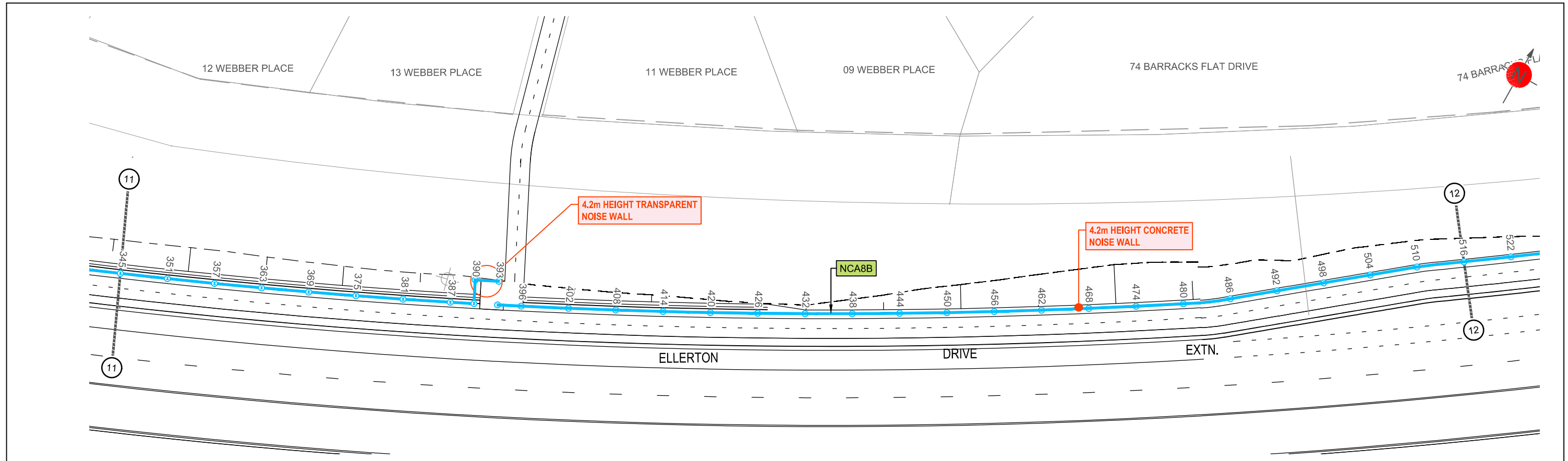
LEGEND

- NOISE WALL - CONCRETE
- NOISE WALL - TIMBER
- NCA1 LOCATION LABEL

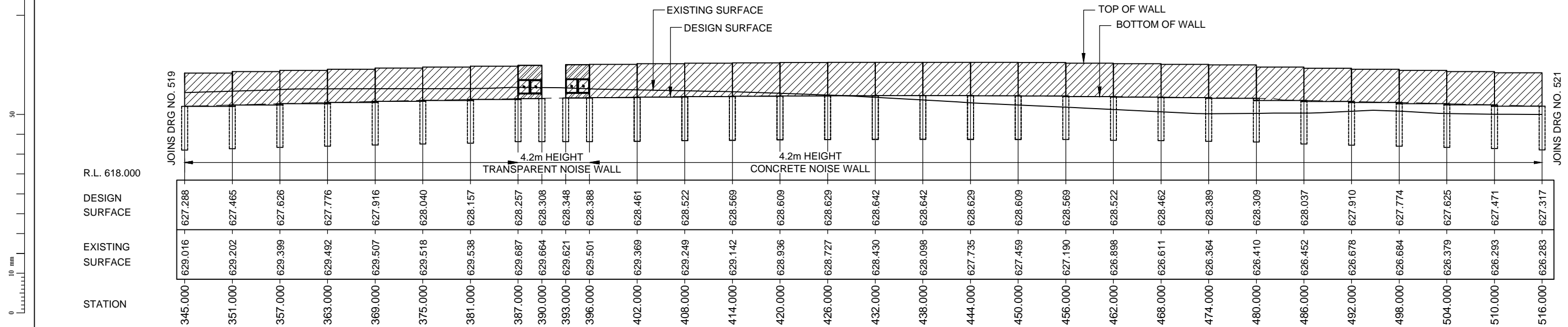


PUBLIC INFORMATION DRAWING

<p>Queanbeyan-Palerang Regional Council</p>	<p>Canberra Office +61 2 6133 2700</p>	<p>Project: QUEANBEYAN-PALERANG REGIONAL COUNCIL ELLERTON DRIVE EXTENSION PUBLIC INFORMATION DRAWING</p>	
		<p>Sheet: NOISE WALL LAYOUT PLAN AND LONG SECTION (NCA8B)</p>	
<p>Designed: T.NELL</p>	<p>Approved: M.HILL</p>	<p>Approved Date: 2016.11.16</p>	
<p>Drawn: T.NELL</p>	<p>Scales: AS SHOWN</p>	<p>Project No: T-C0040.00</p>	<p>Sheet No: 519</p>




PLAN
Scale: 1:500



LONGITUDINAL SECTION ALONG CONTROL NCA8B

LEGEND

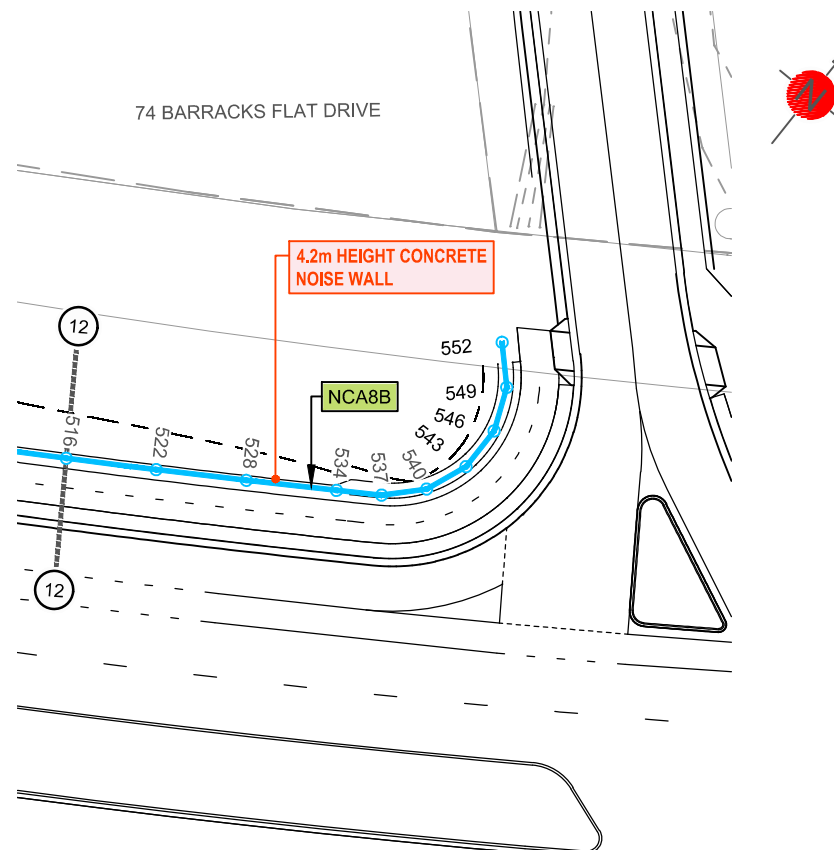
- NOISE WALL - CONCRETE
- NOISE WALL - TIMBER
- NCA1 LOCATION LABEL



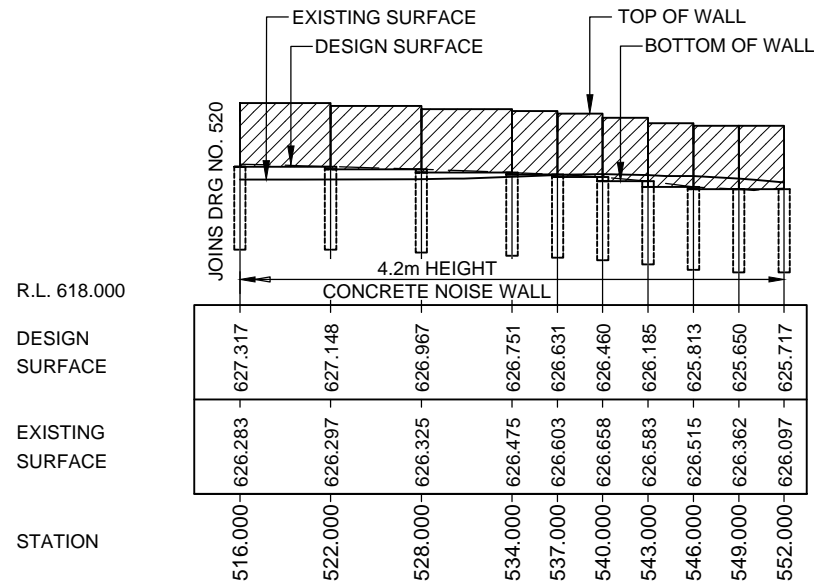
PUBLIC INFORMATION DRAWING

<p>Queanbeyan-Palerang Regional Council</p>	<p>Canberra Office +61 2 6133 2700</p>	<p>Project QUEANBEYAN-PALERANG REGIONAL COUNCIL ELLERTON DRIVE EXTENSION PUBLIC INFORMATION DRAWING</p>	
		<p>Sheet NOISE WALL LAYOUT PLAN AND LONG SECTION (NCA8B)</p>	
<p>Designed T.NELL</p>	<p>Approved M.HILL</p>	<p>Approved Date 2016.11.16</p>	<p>Project No. T-C0040.00</p>
<p>Drawn T.NELL</p>	<p>Scales AS SHOWN</p>	<p>Sheet No. 520</p>	<p>Revision</p>

150 mm
100
50
10 mm
0




PLAN
Scale: 1:500



LONGITUDINAL SECTION ALONG CONTROL NCA8B

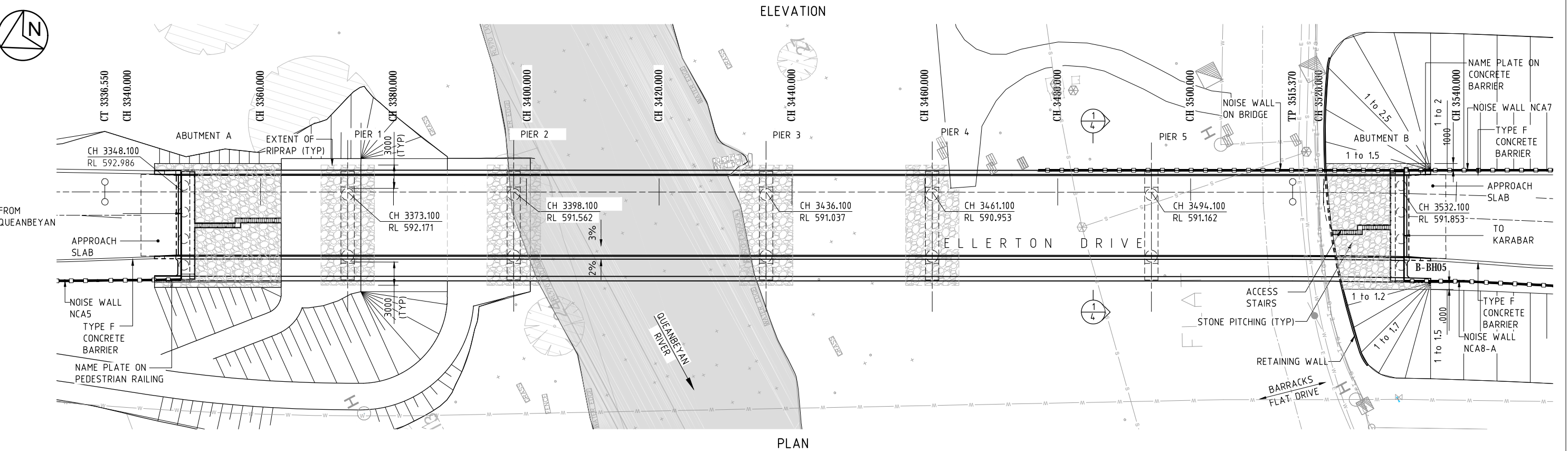
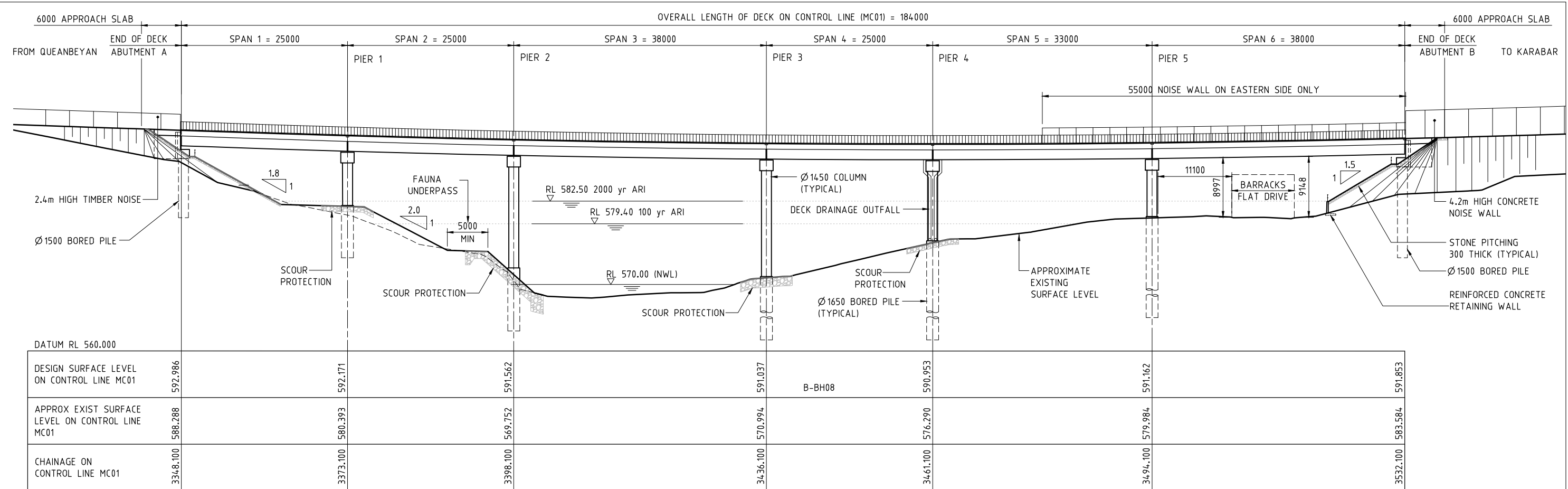
LEGEND

- NOISE WALL - CONCRETE
- NOISE WALL - TIMBER
- NCA1 LOCATION LABEL



PUBLIC INFORMATION DRAWING

<p>Queanbeyan-Palerang Regional Council</p>	<p>Canberra Office +61 2 6133 2700</p>	<p>Level 2 99 Northbourne Avenue Turner, ACT 2612</p>		<p>Project QUEANBEYAN-PALERANG REGIONAL COUNCIL ELLERTON DRIVE EXTENSION PUBLIC INFORMATION DRAWING</p>	
		<p>Designed T.NELL</p>		<p>Approved M.HILL</p>	
<p>Drawn T.NELL</p>		<p>Scales AS SHOWN</p>		<p>Project No. T-C0040.00</p>	
				Sheet No.	Revision
				521	



GENERAL NOTES:

SCALE 0 4 8 12 16 20m

DIMENSIONS ARE IN MILLIMETRES.
 DIMENSIONS ARE NOT TO BE SCALED FROM THE DRAWINGS.
 CHAINAGES AND REDUCED LEVELS ARE IN METRES.
 'NWL' DENOTES NORMAL WATER LEVEL.
 PIERS, ABUTMENT SILL BEAMS, ABUTMENT WINGWALLS
 AND PARAPETS SHALL BE TREATED WITH NON SACRIFICIAL
 ANTI GRAFFITI COATING TO MATCH ADJACENT SURFACES.

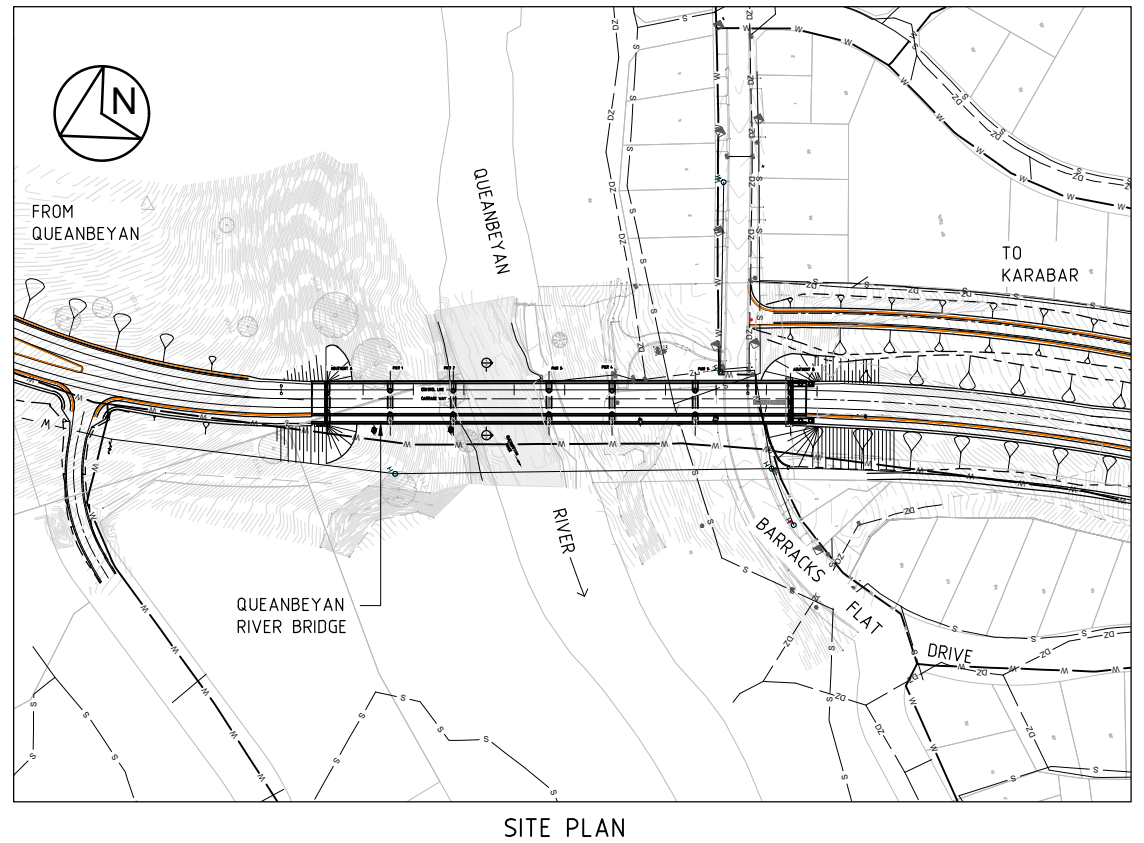
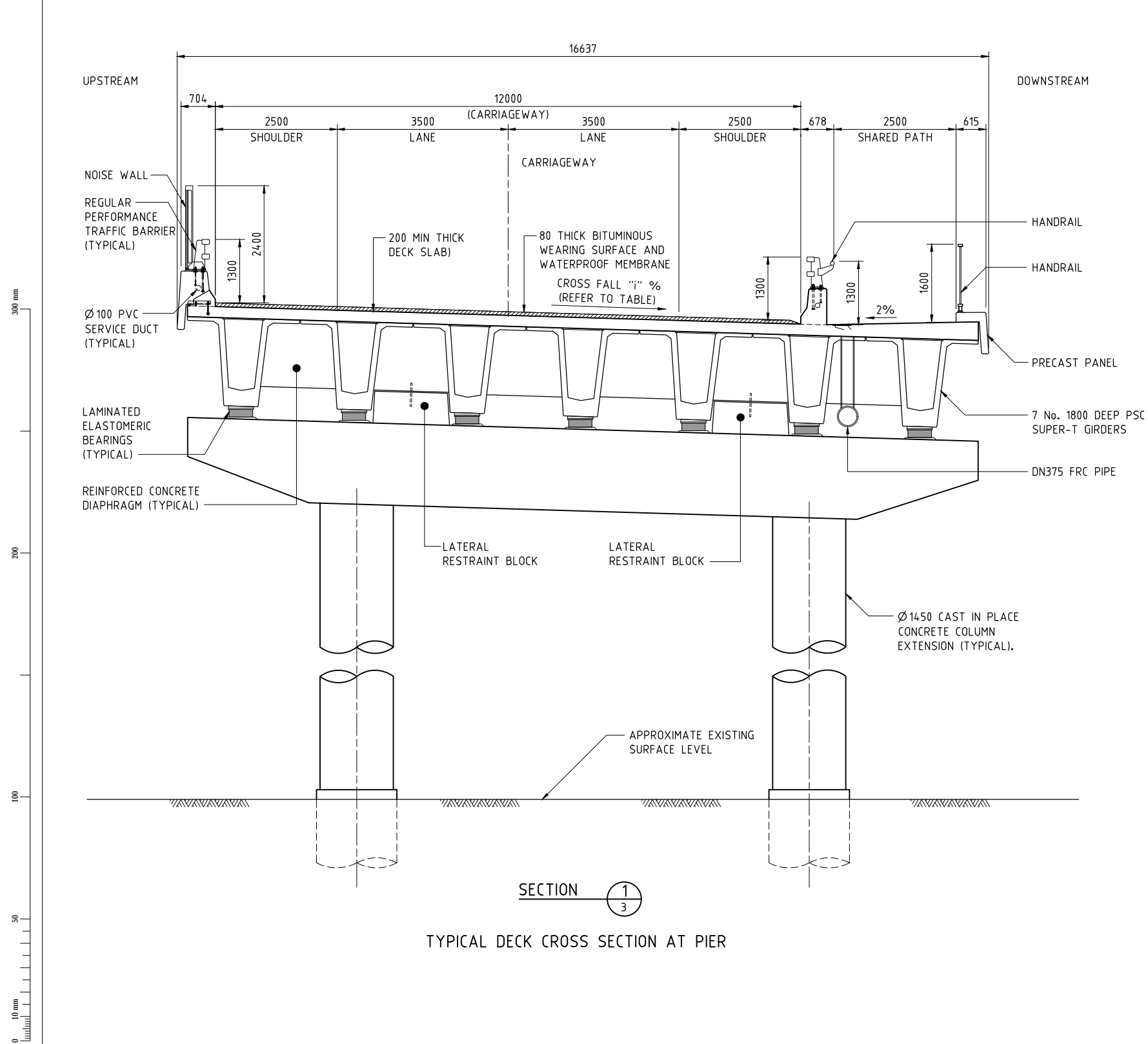
NOISEWALL

EXISTING UTILITIES LEGEND

- S- = SEWER
- W- = WATER MAIN
- DZ- = STORMWATER
- ☐ = COMMS PIT

PUBLIC INFORMATION DRAWING

<p>Queanbeyan-Palerang Regional Council</p>	<p>Canberra Office +61 2 6133 2700</p>	<p>Project: QUEANBEYAN-PALERANG REGIONAL COUNCIL ELLERTON DRIVE EXTENSION PUBLIC INFORMATION DRAWING</p>	
		<p>Sheet: QUEANBEYAN RIVER BRIDGE GENERAL ARRANGEMENT - SHEET A</p>	
<p>Drawn: M.HERSEE</p>	<p>Designed: L.MAI</p>	<p>Approved: M.HILL</p>	<p>Revision Date: 2016-10-25</p>
<p>Project No: T-C0040.00</p>	<p>Scale: AS SHOWN</p>	<p>Drawing No: T-C0040.00</p>	<p>Sheet No: 601</p>



PUBLIC INFORMATION DRAWING

<p>Queanbeyan-Palerang Regional Council</p>	<p>Canberra Office +61 2 6133 2700</p> <p>Level 2 99 Northbourne Avenue Tuggerah, ACT 2612</p>	Project		QUEANBEYAN-PALERANG REGIONAL COUNCIL ELLERTON DRIVE EXTENSION PUBLIC INFORMATION DRAWING	
		Drawn		Sheet	
		M.HERSEE		L.MAI	
		T-C0040.00		602	
Designed		Approved		Revision Date	
L.MAI		M.HLL		2016-10-25	
Project No.		Scale		Drawing No.	
T-C0040.00		AS SHOWN		T-C0040.00	